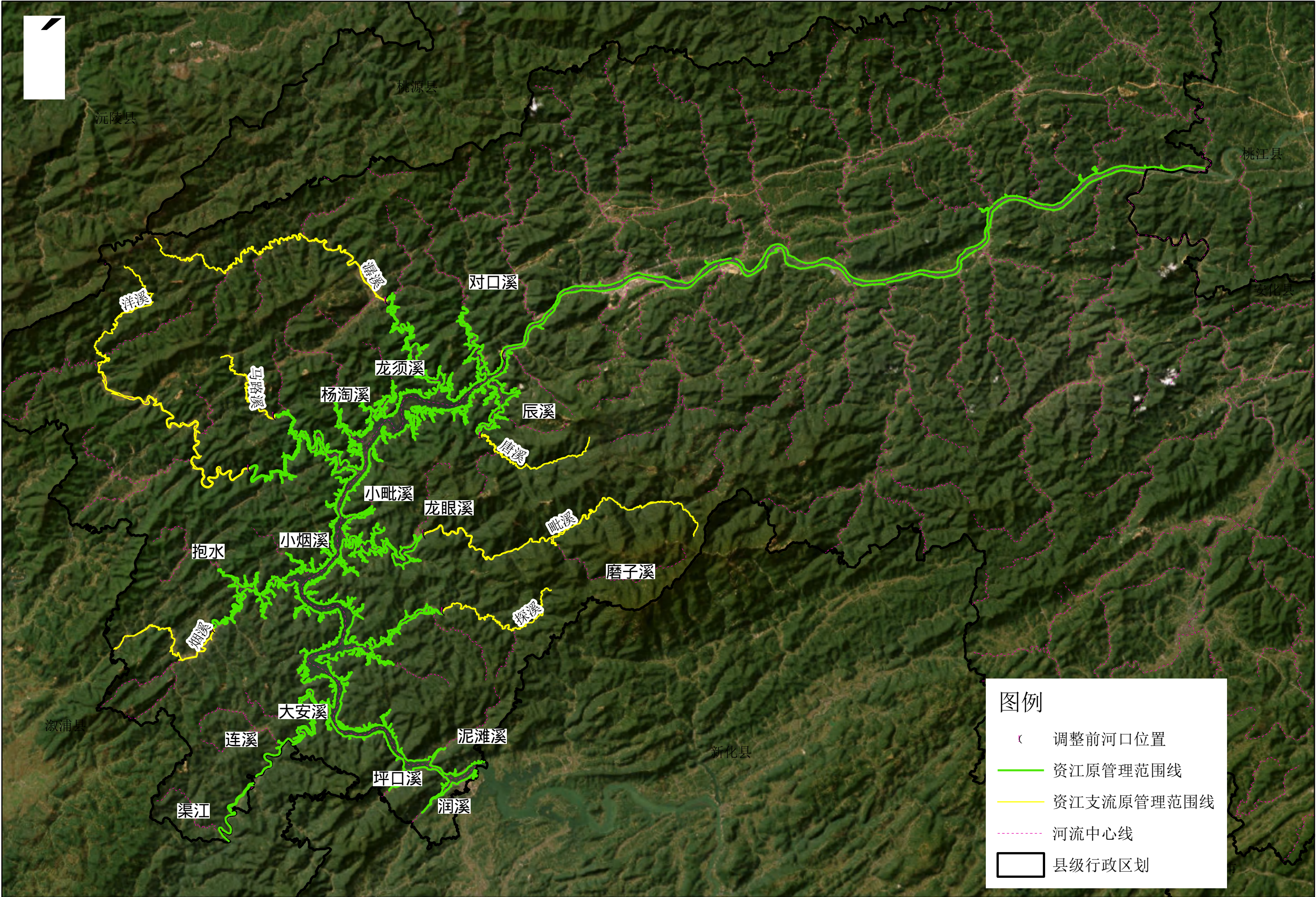
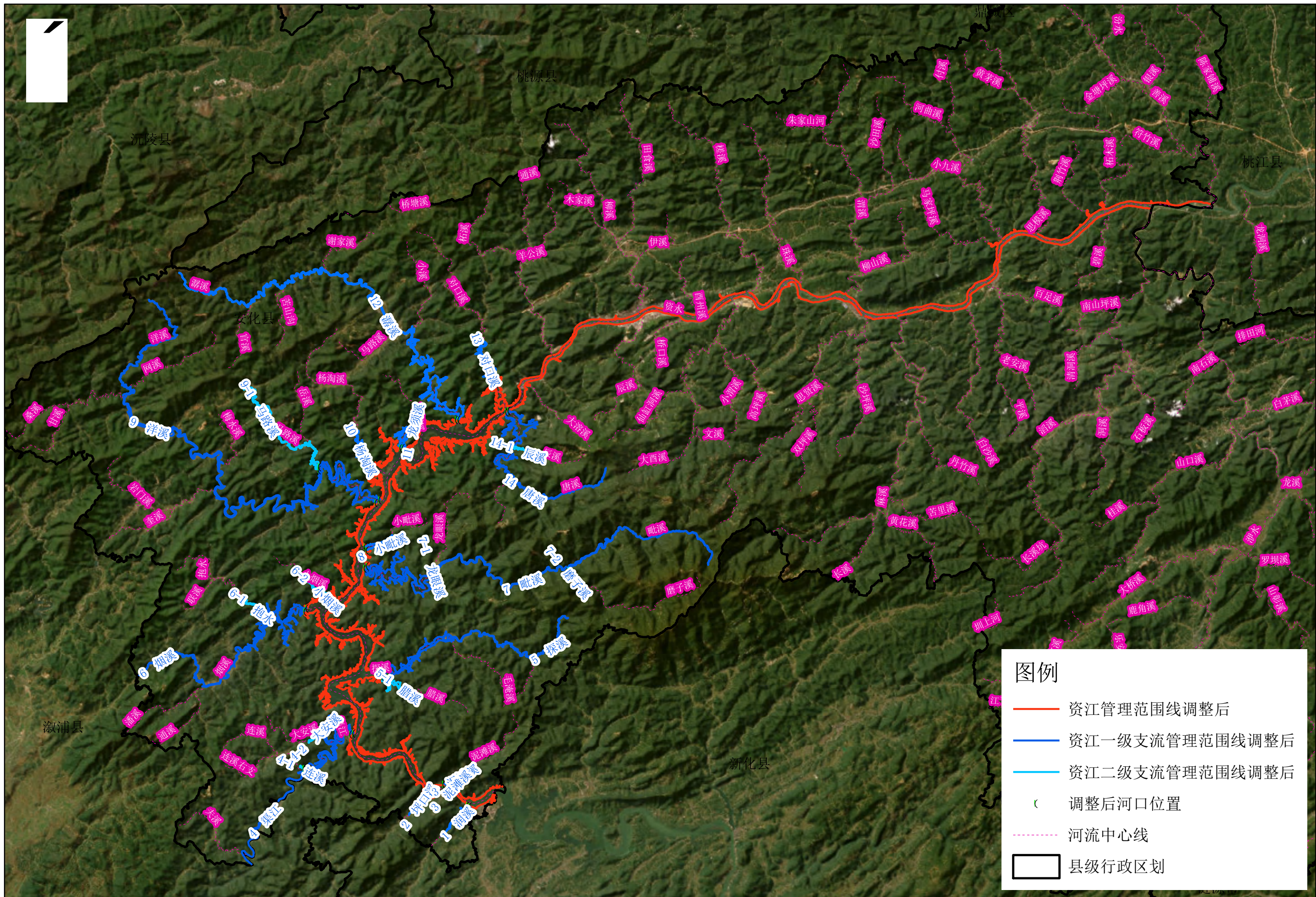


资江及支流安化县段原管理范围划定成果（资江）





## ( 资江 )

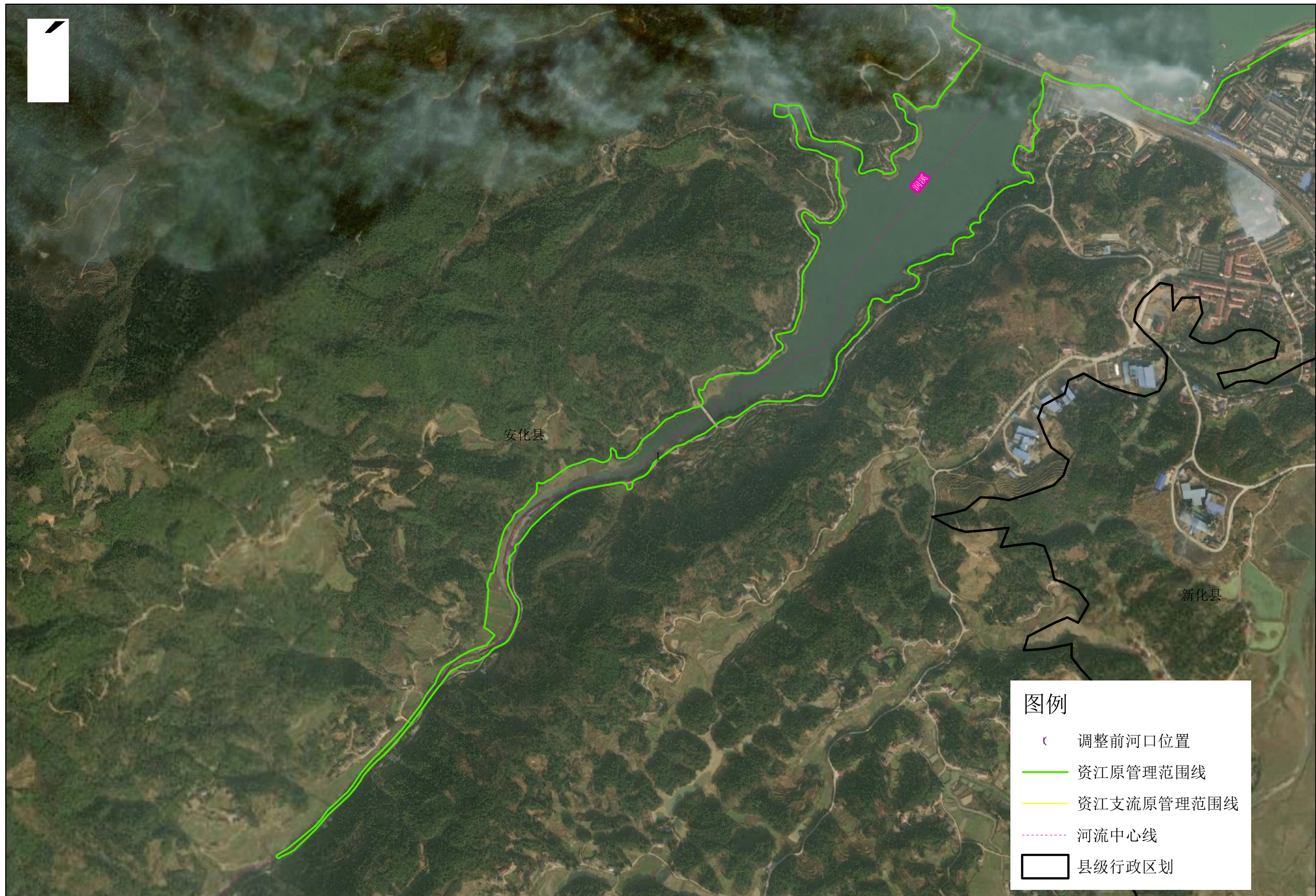


审核单位：安化县水利局，安化县自然资源局  
CGCS2000大地坐标，3度带，中央经线：111

1:250,000

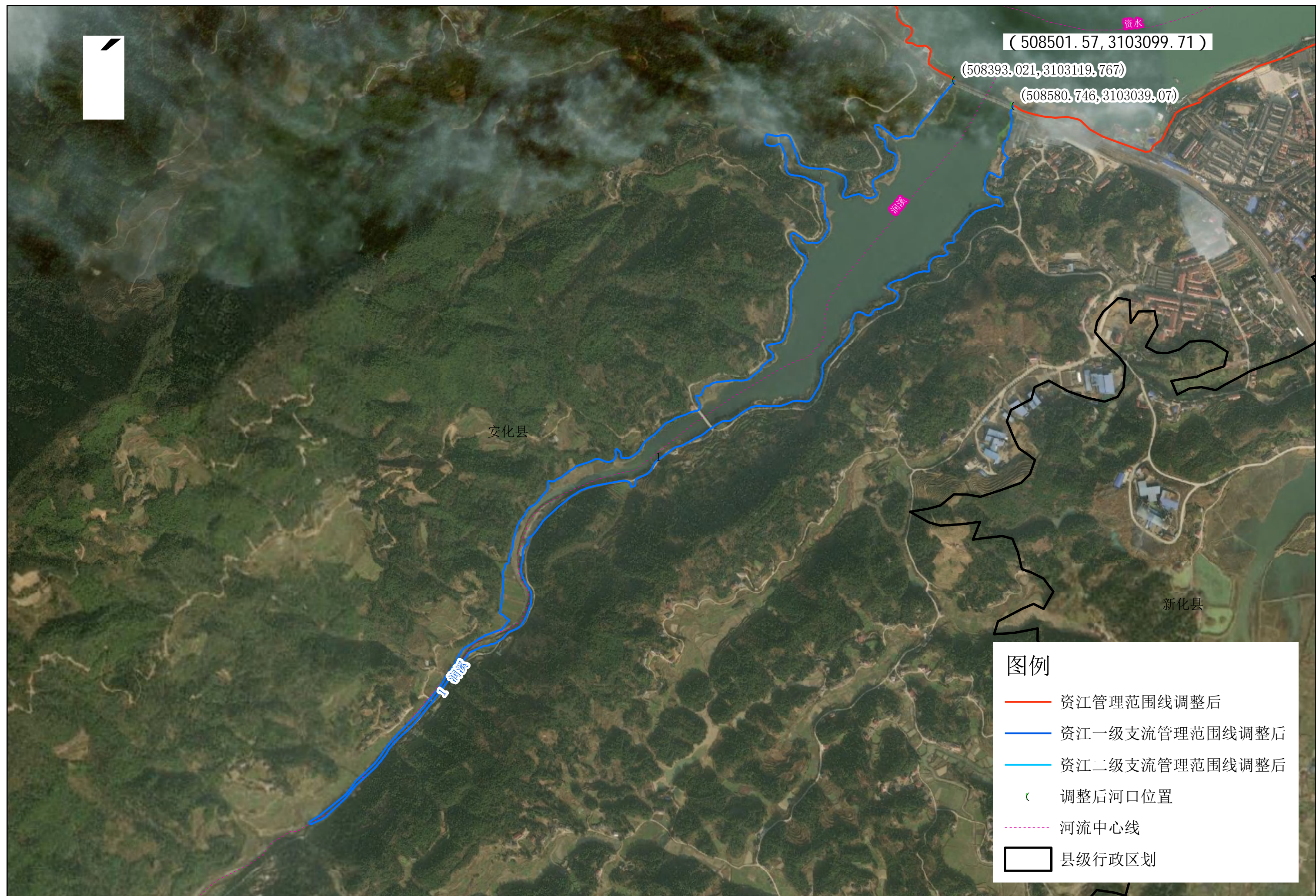


# 资江及支流安化县段原管理范围划定成果 (1 润溪)

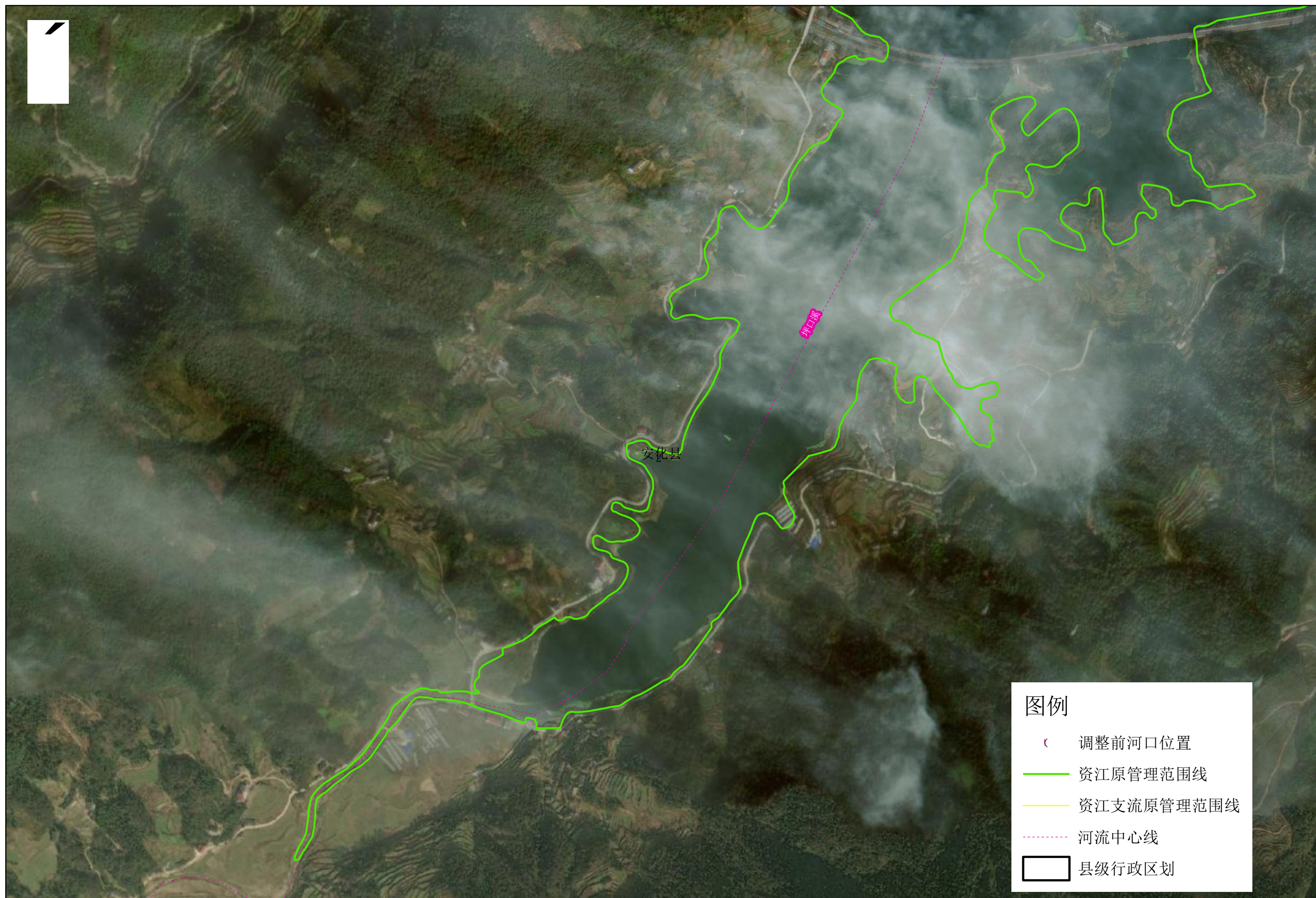




# 资江及支流安化县段管理范围调整后成果 (1 润溪)

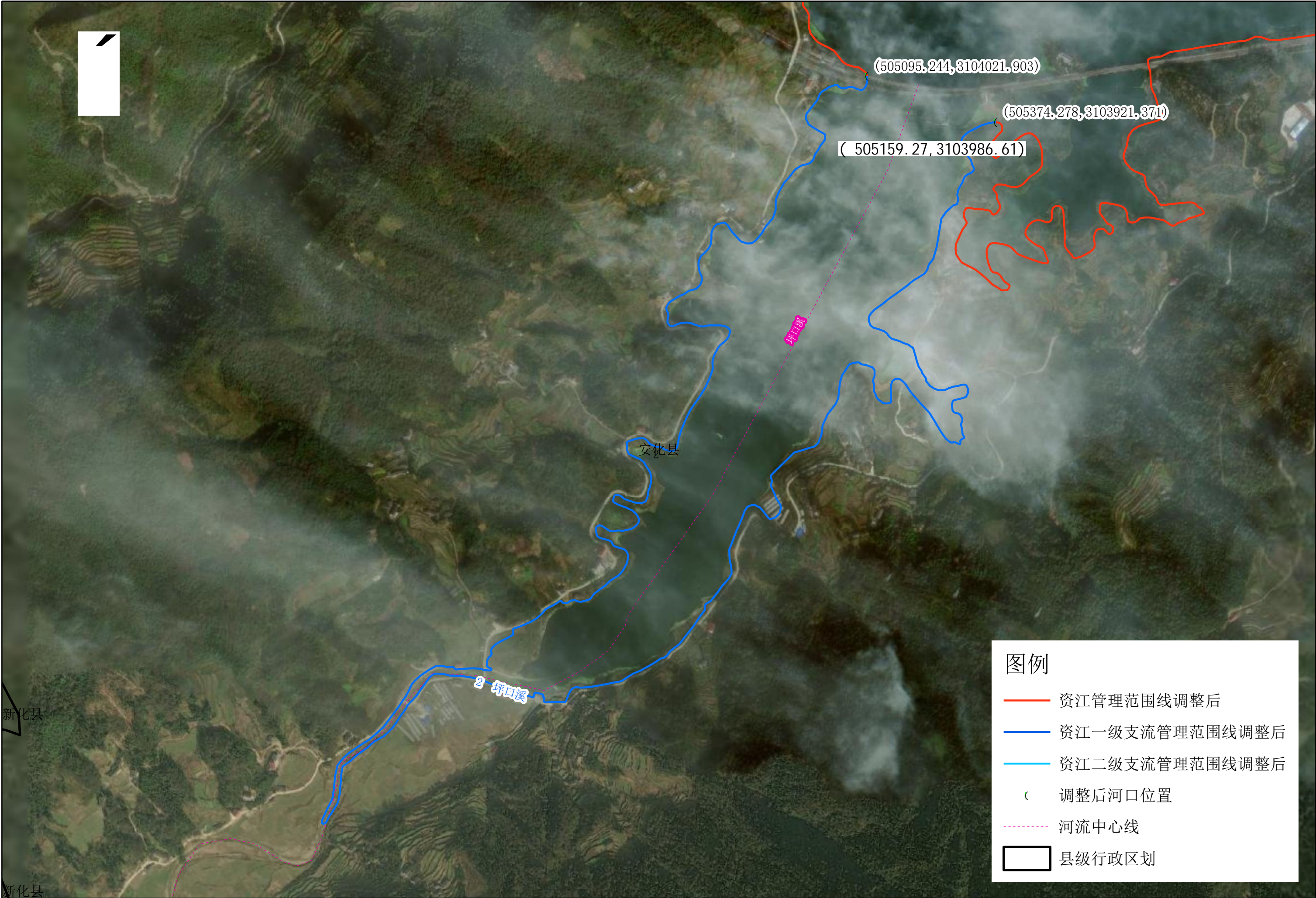




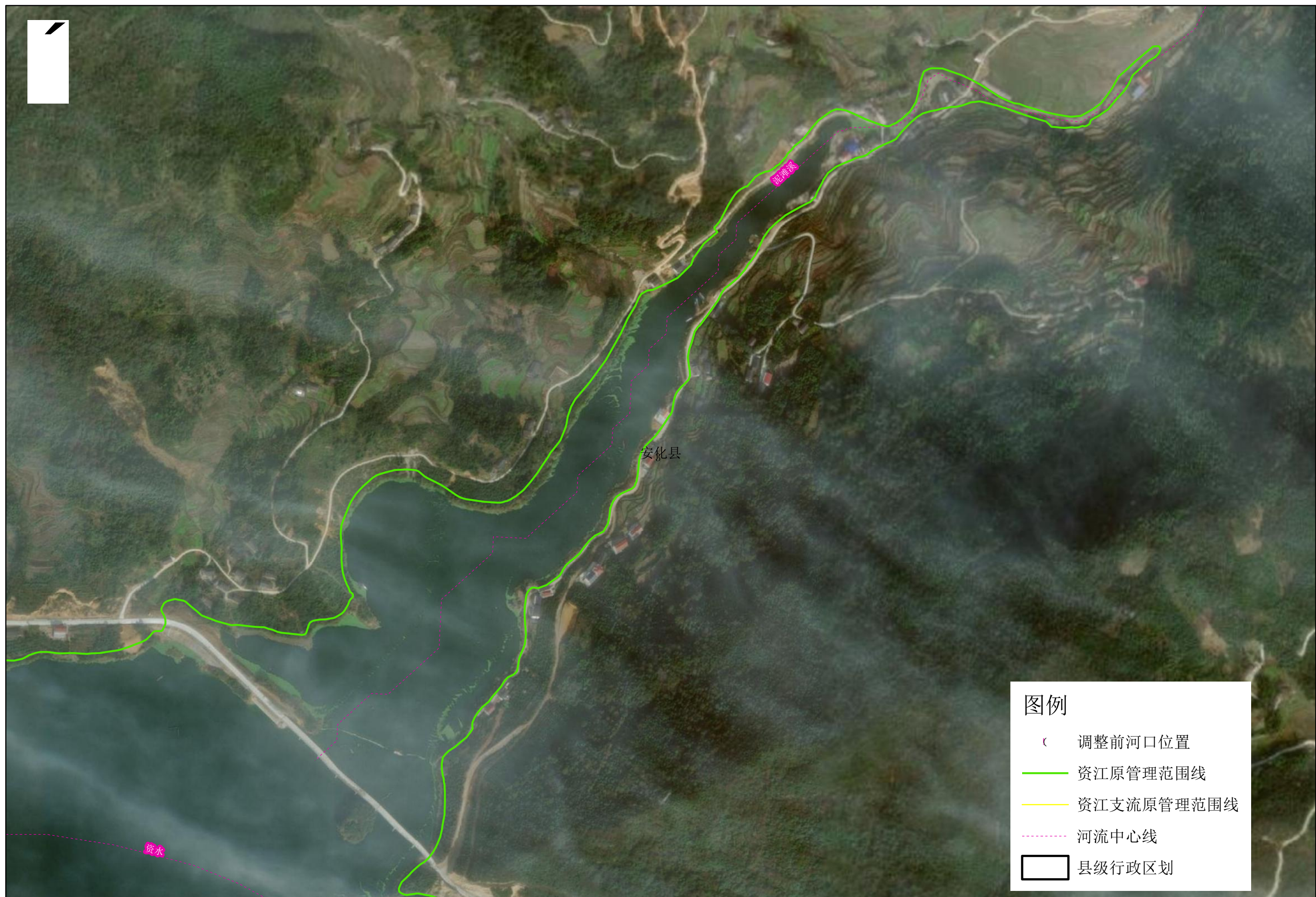




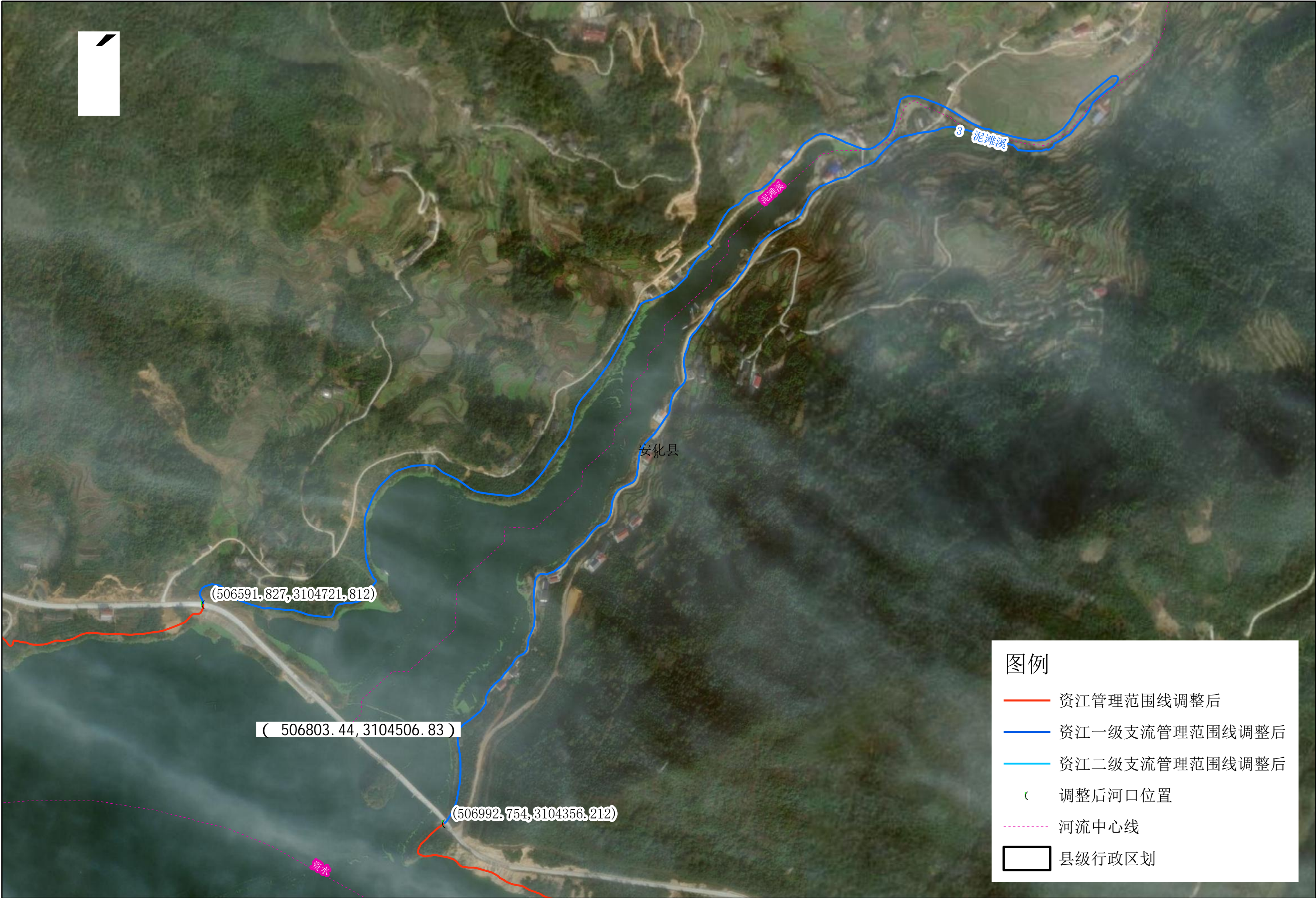
资江及支流安化县段管理范围调整后成果 (2 坪口溪)





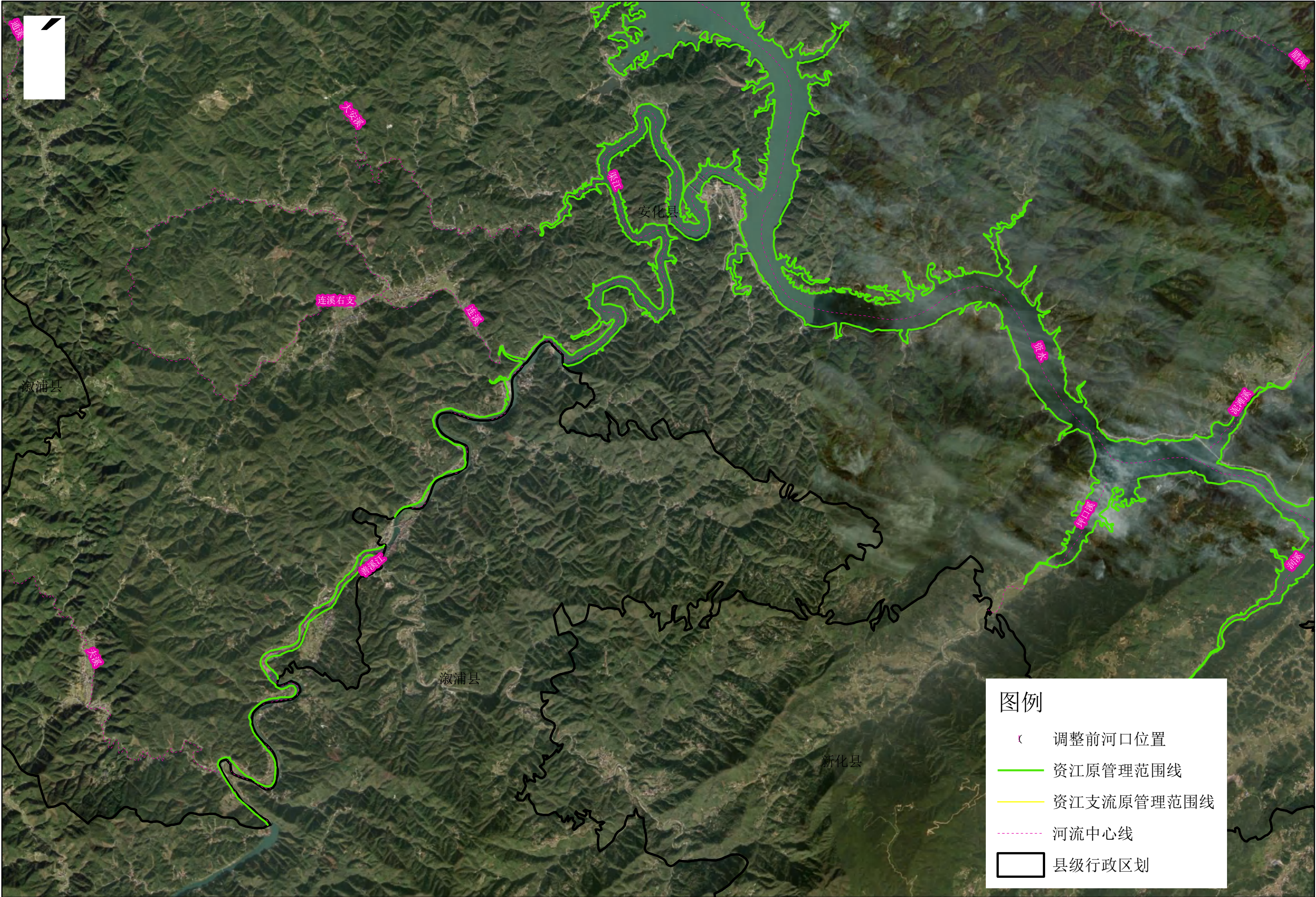






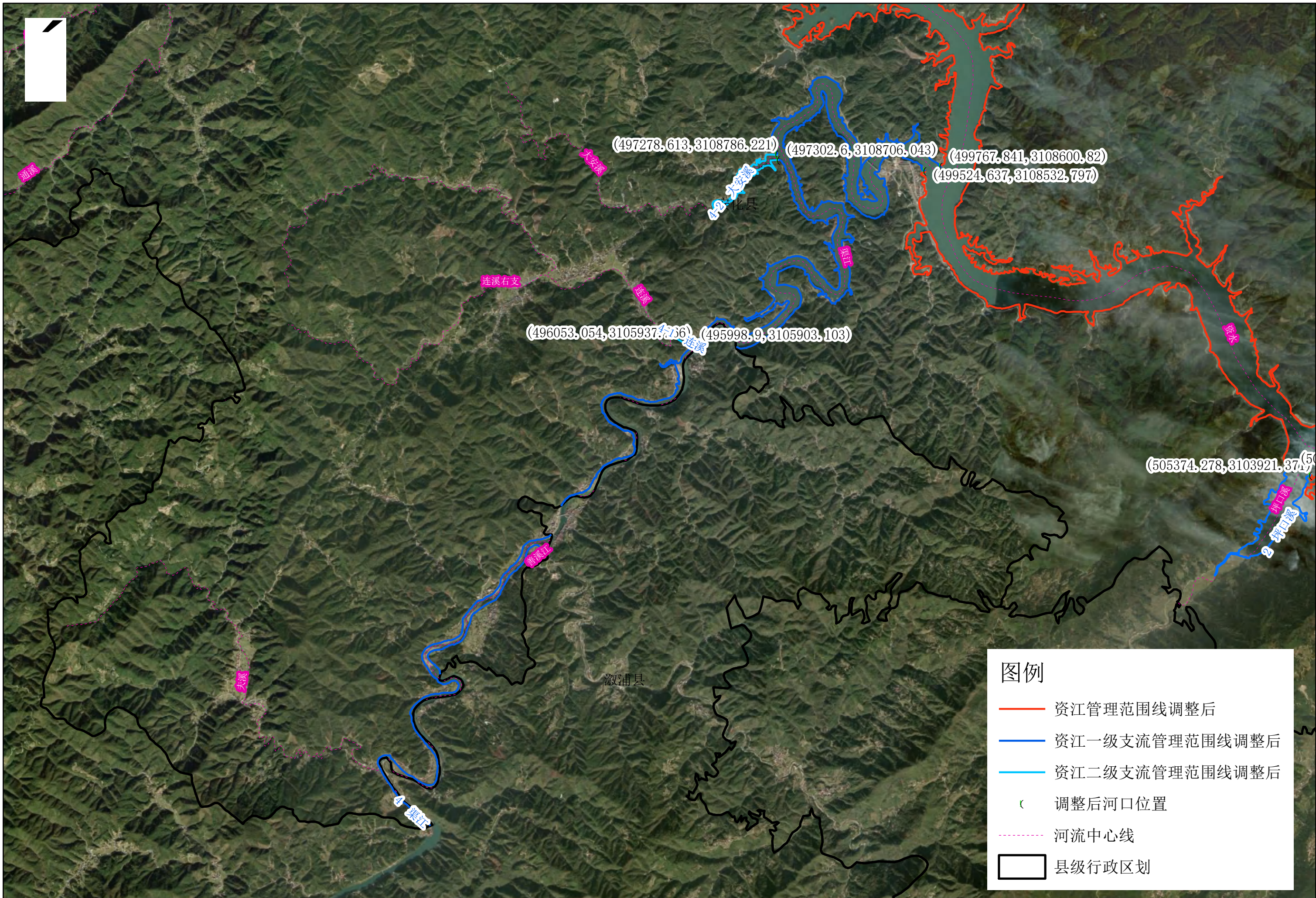


资江及支流安化县段原管理范围划定成果 （4 渠江）





( 4 渠江 )



审核单位：安化县水利局，安化县自然资源局  
CGCS2000大地坐标，3度带，中央经线：111

# 1:50,000



资江及支流安化县段管理范围调整后成果 (4 渠江)



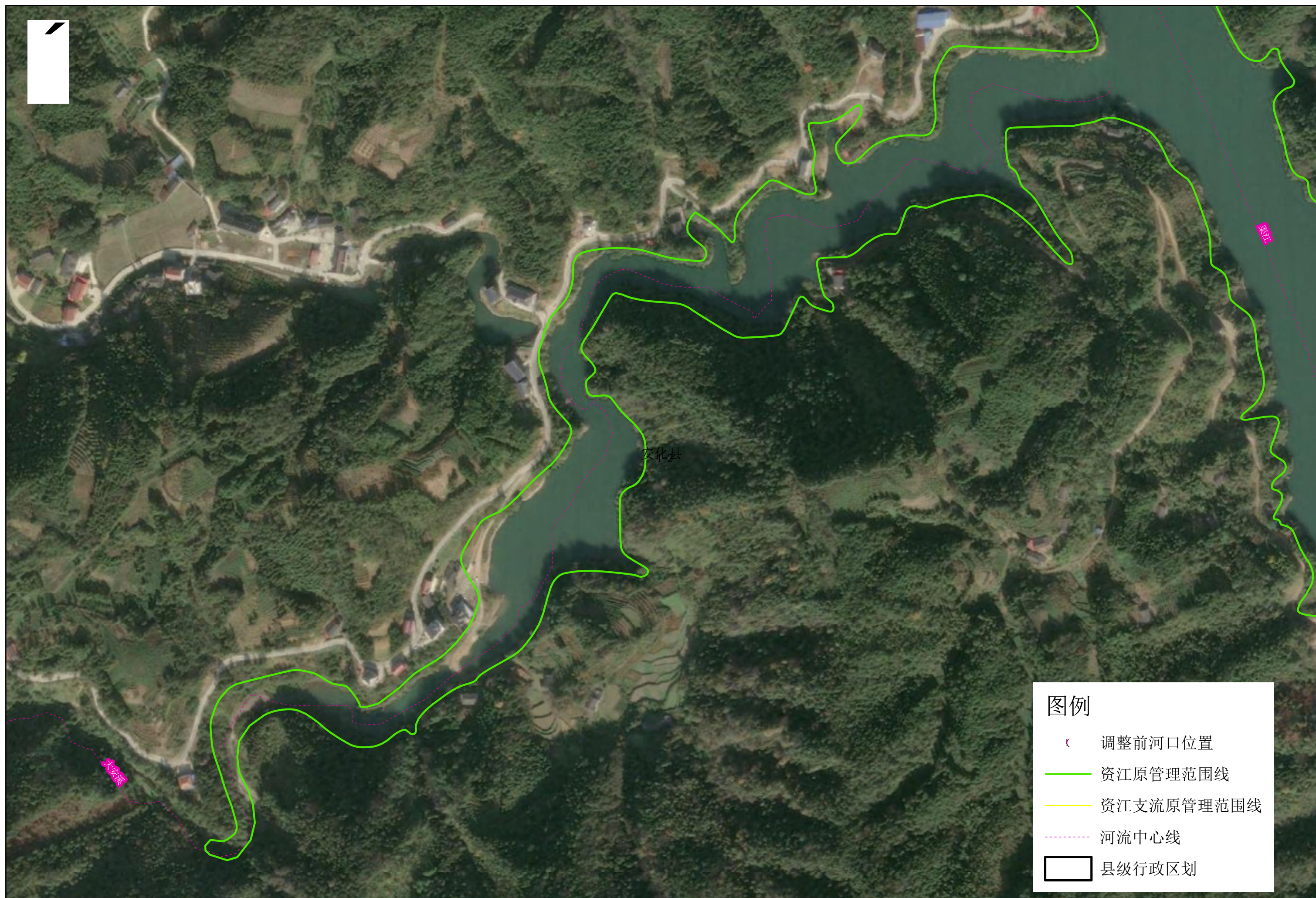




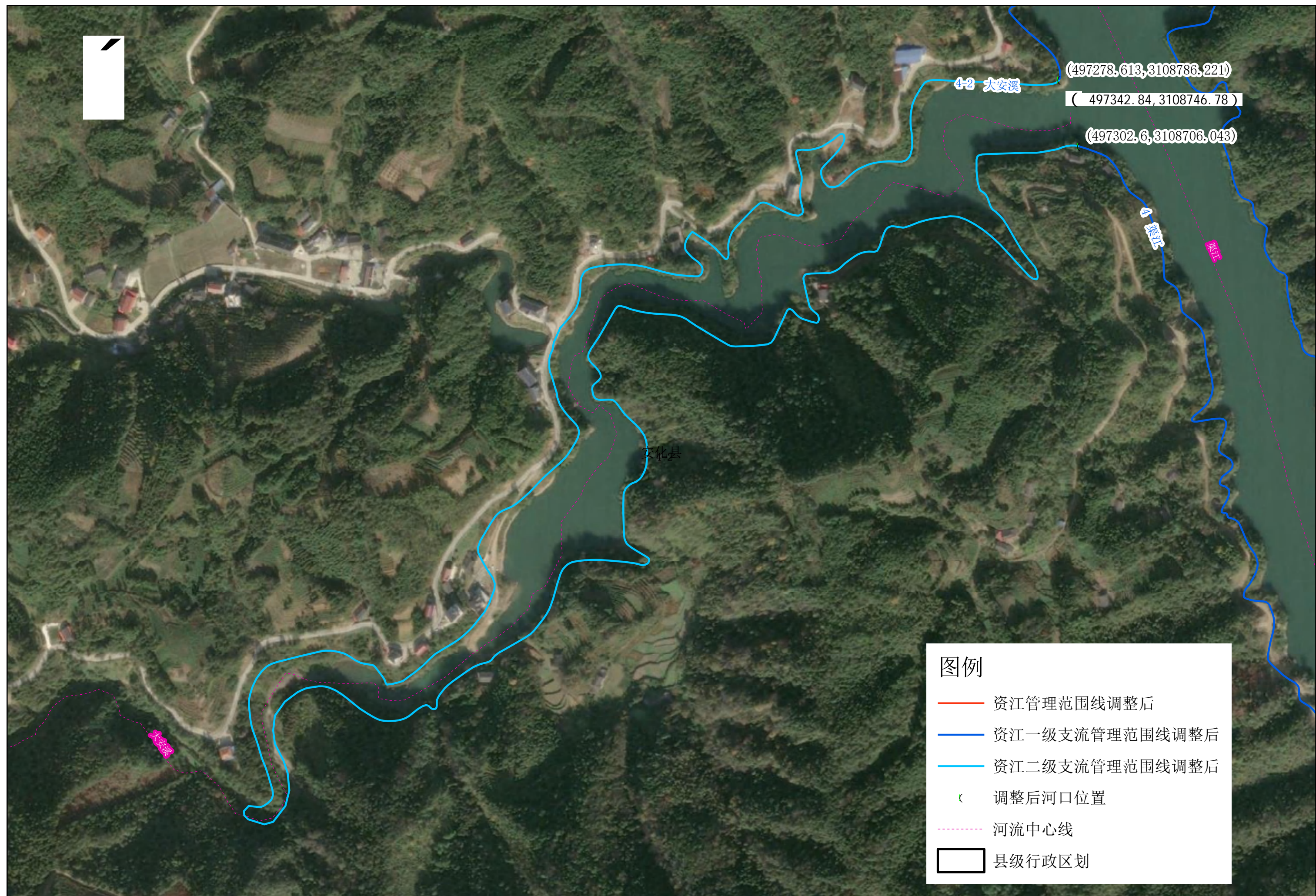




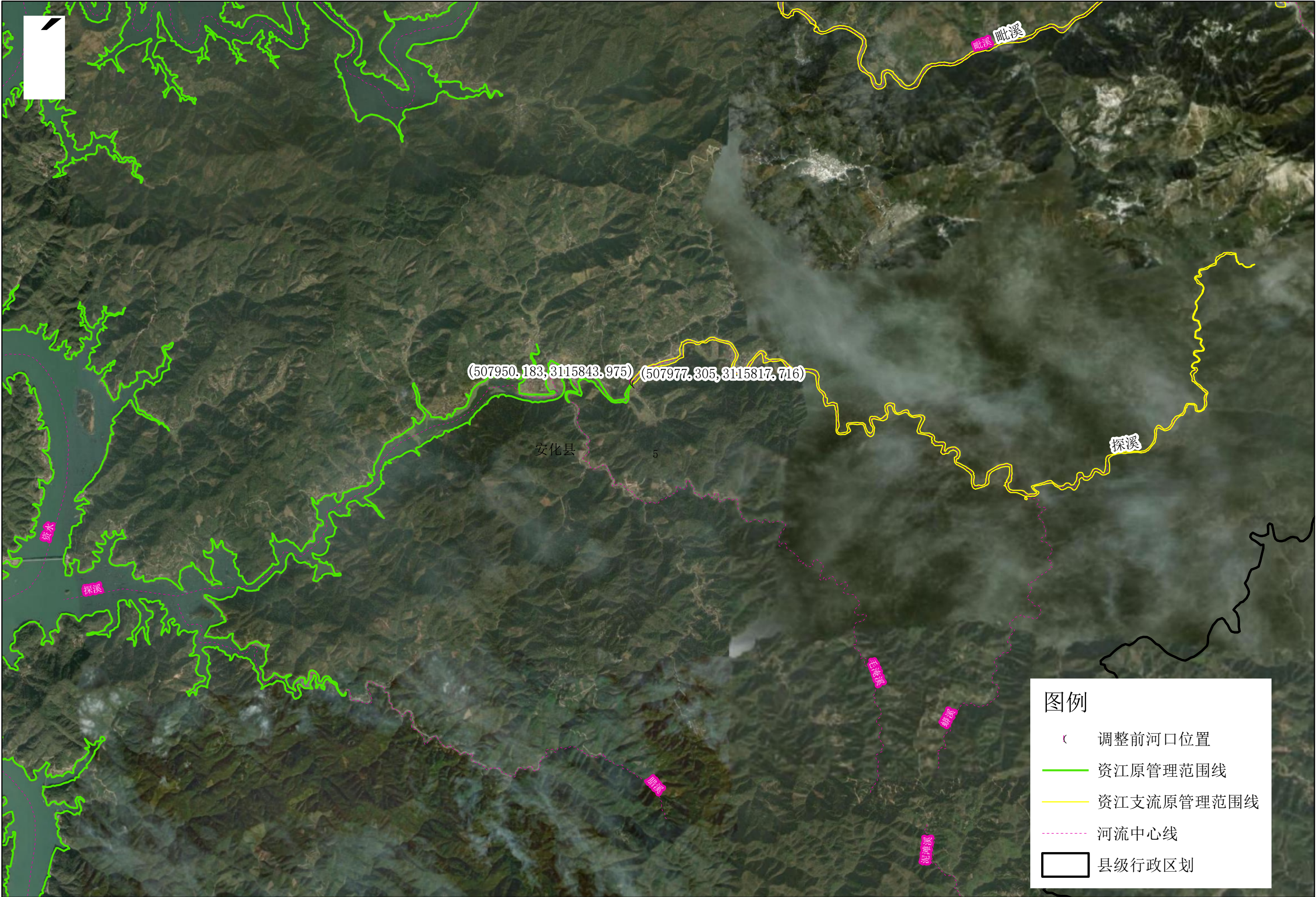










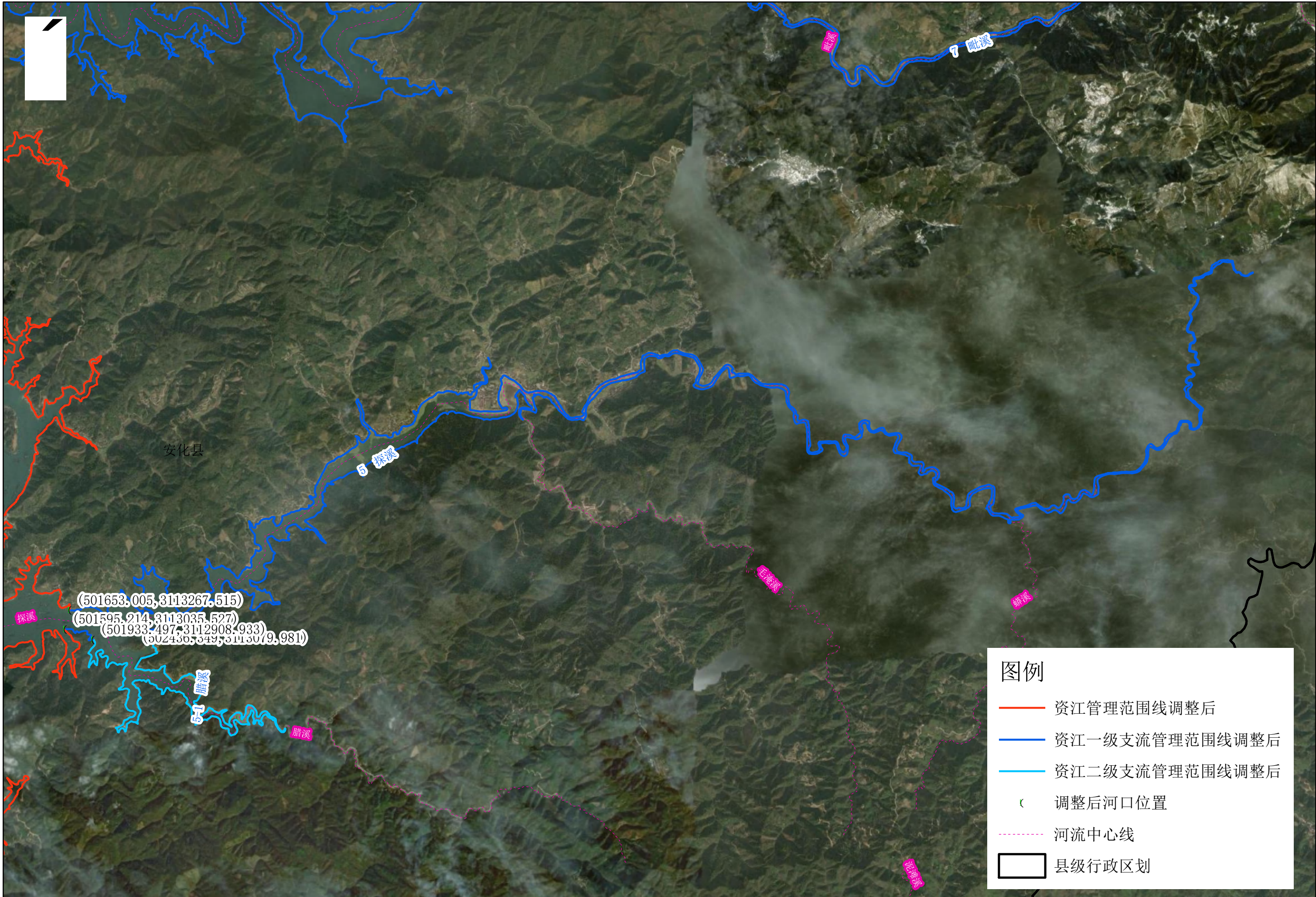








(5 探溪)



审核单位：安化县水利局，安化县自然资源局  
CGCS2000大地坐标，3度带，中央经线：111

1:40,000





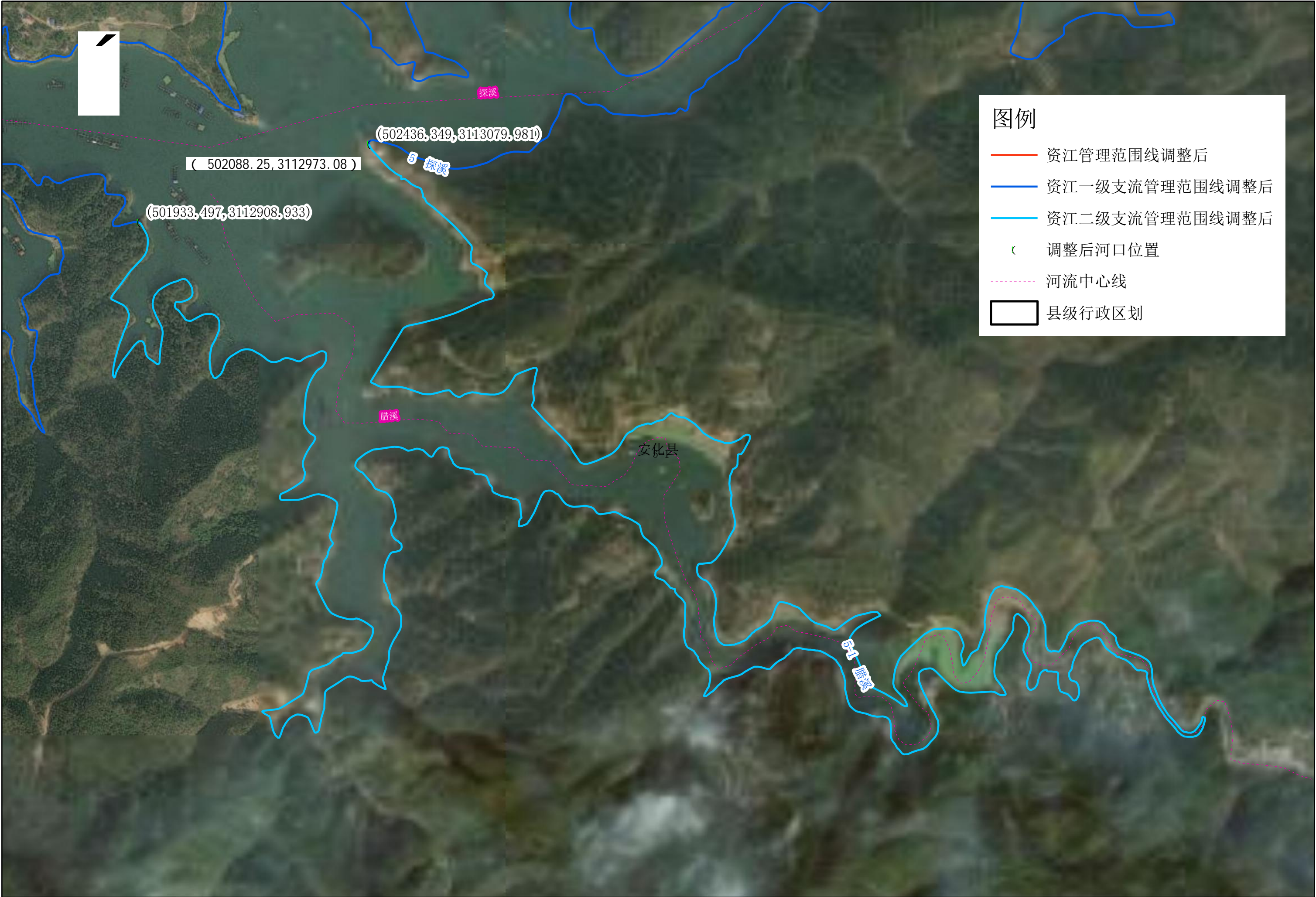


# 资江及支流安化县段原管理范围划定成果 (5-1 腊溪)



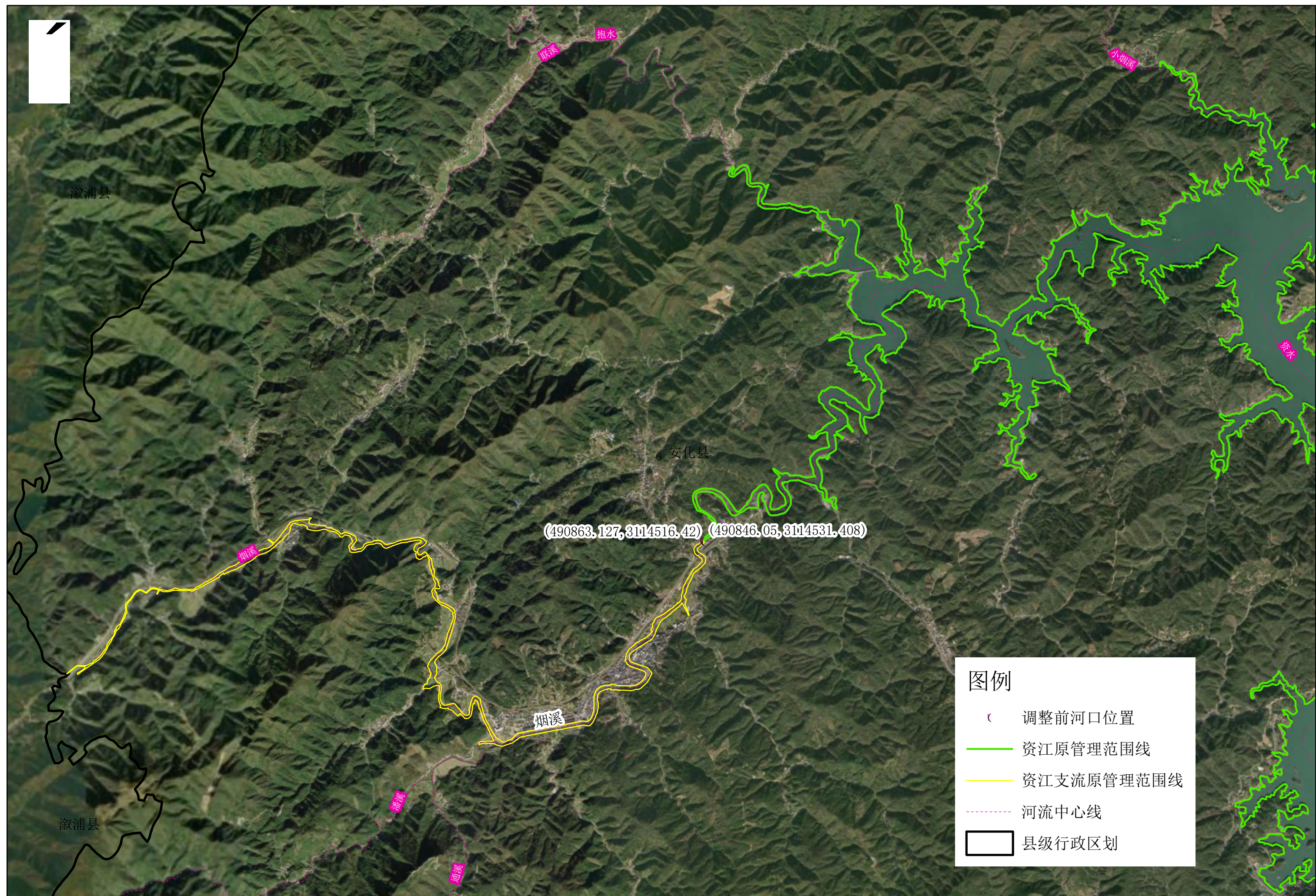


资江及支流安化县段管理范围调整后成果 (5-1 腊溪)

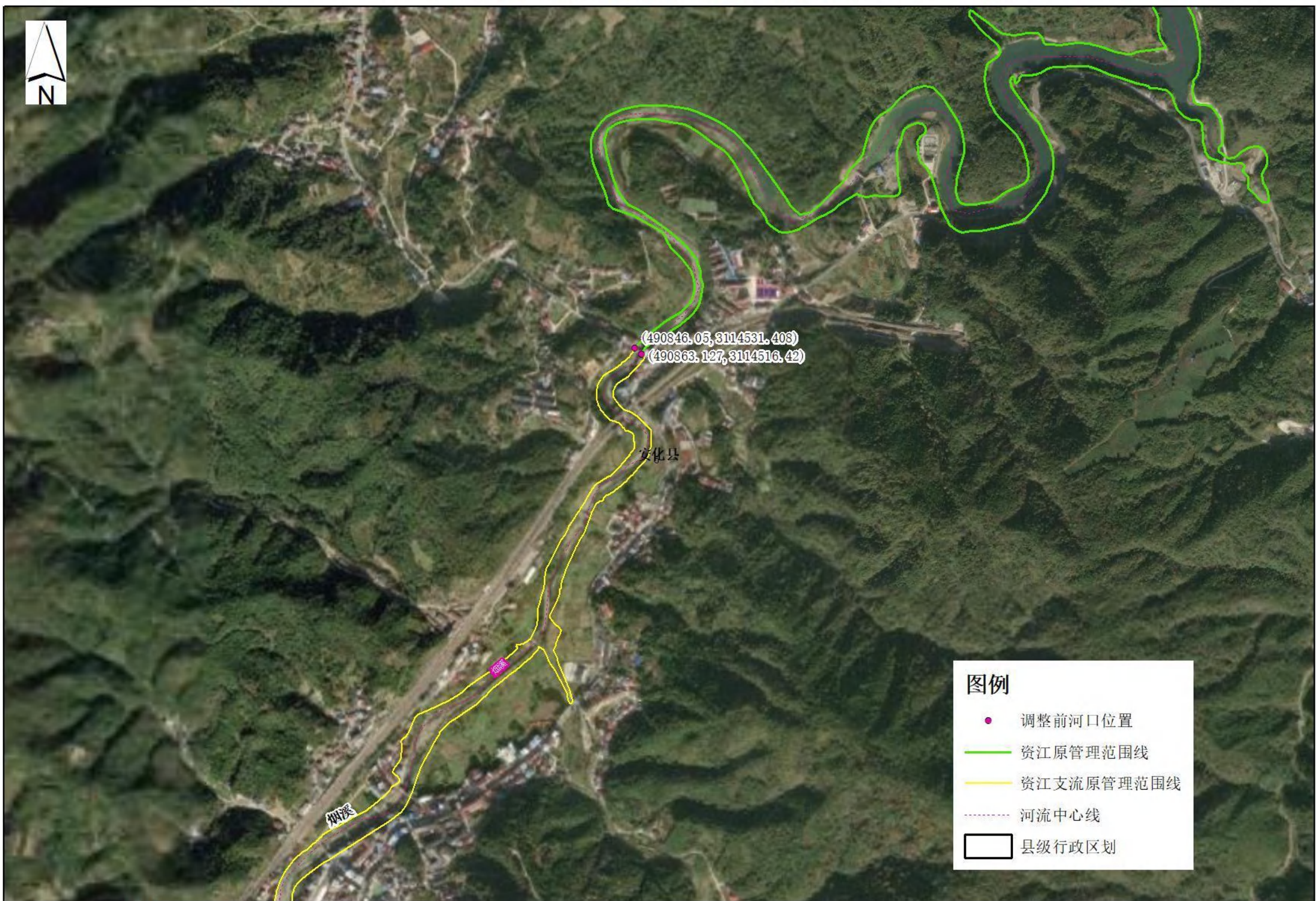




# 资江及支流安化县段原管理范围划定成果 (6 烟溪)

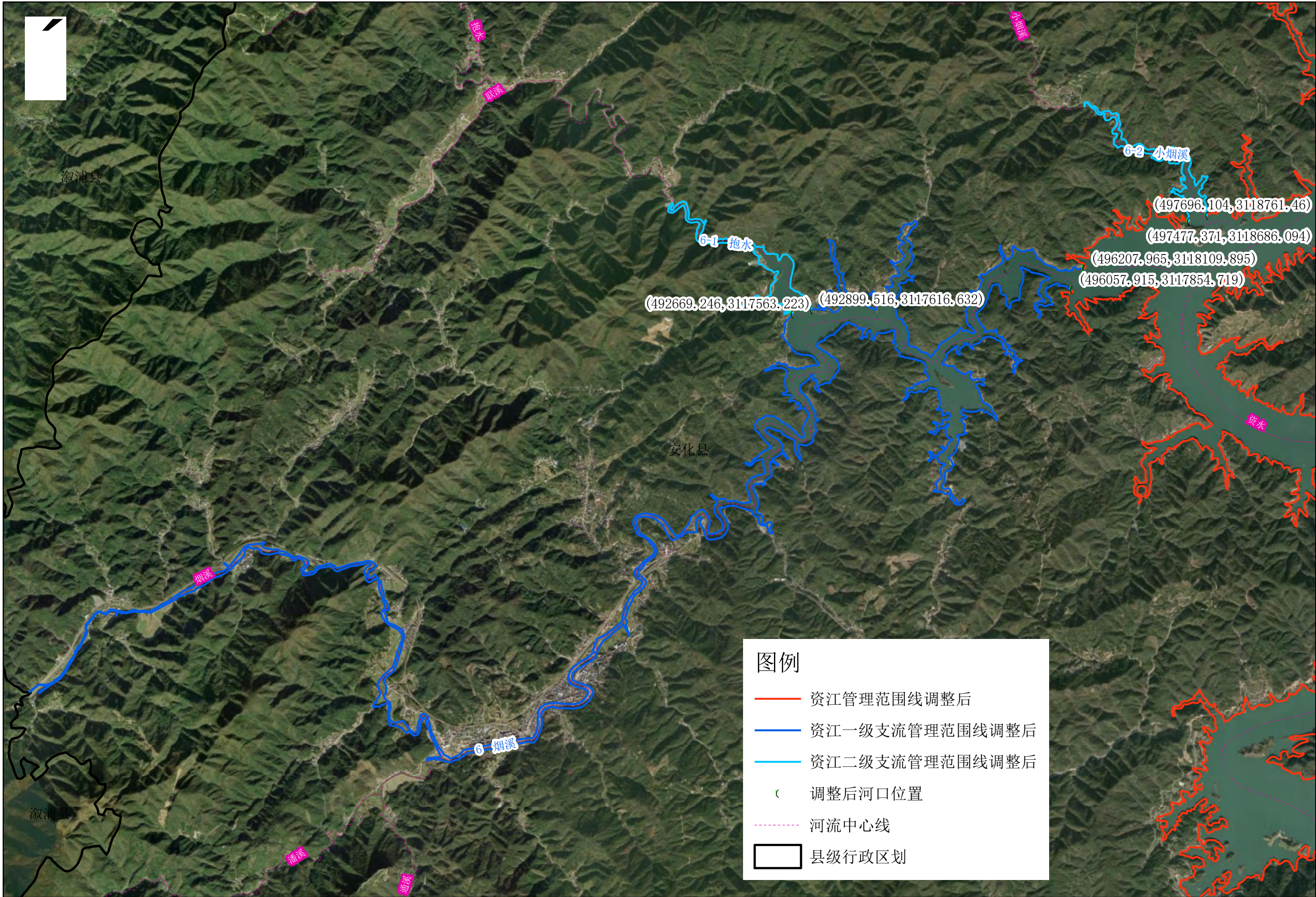




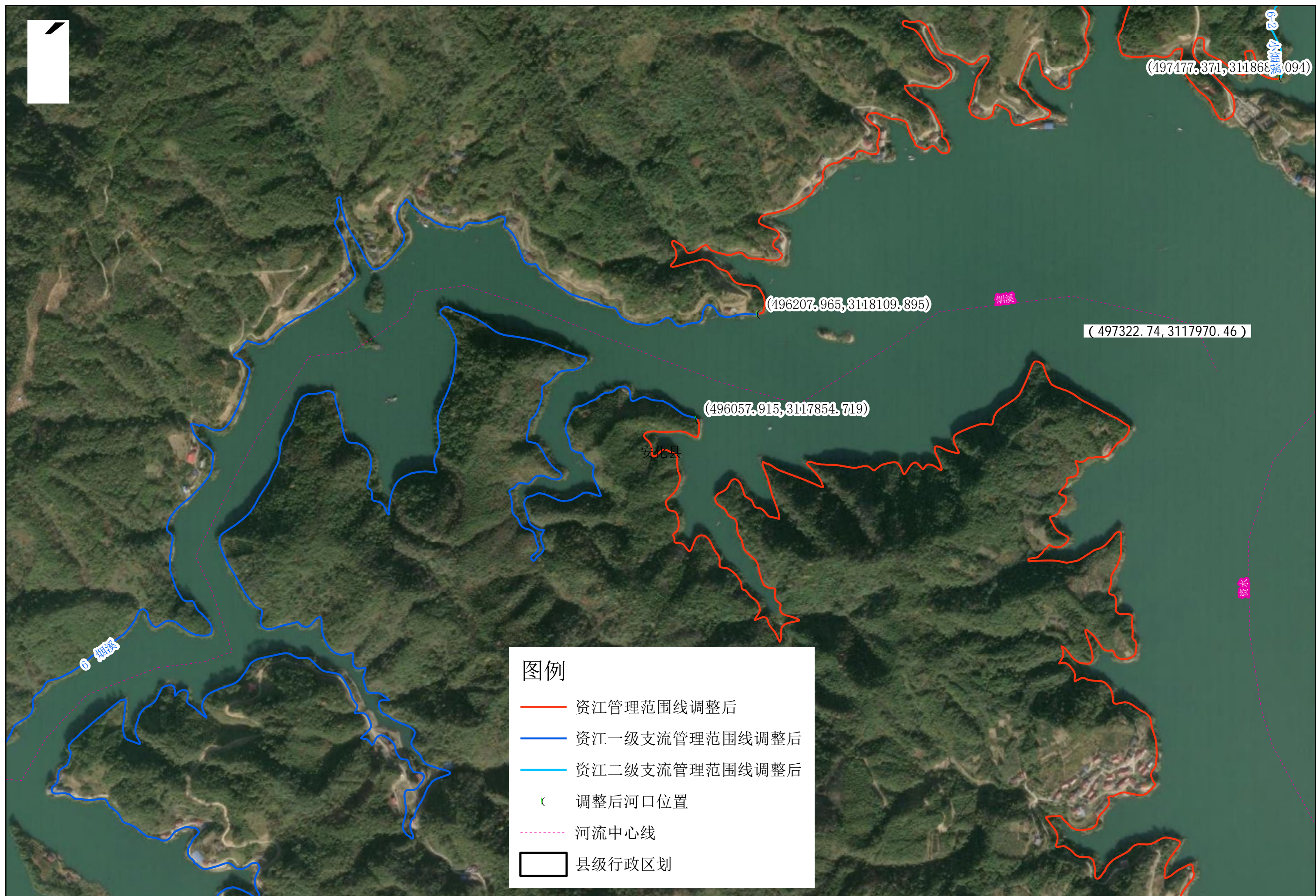




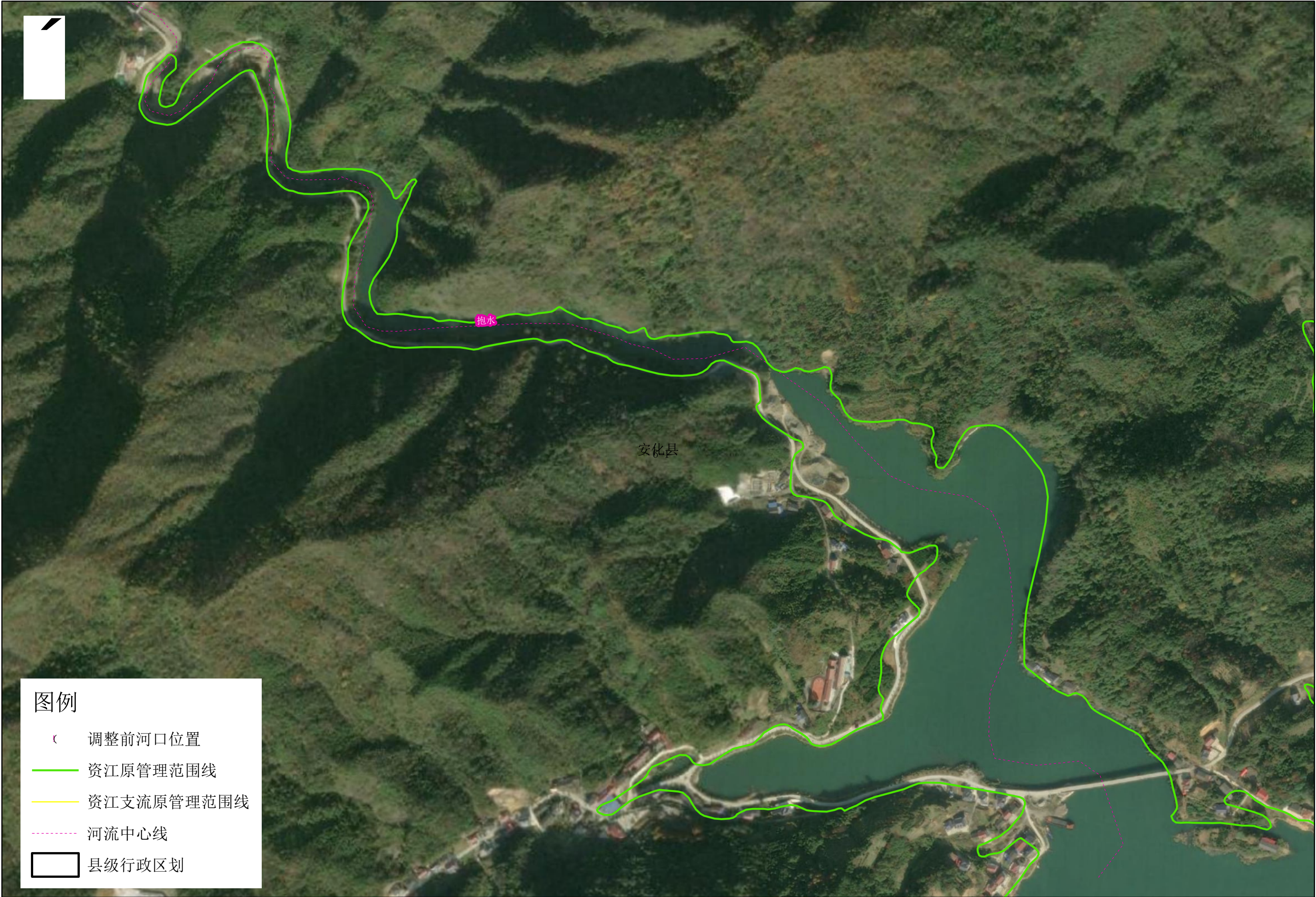
资江及支流安化县段管理范围调整后成果 (6 烟溪)

















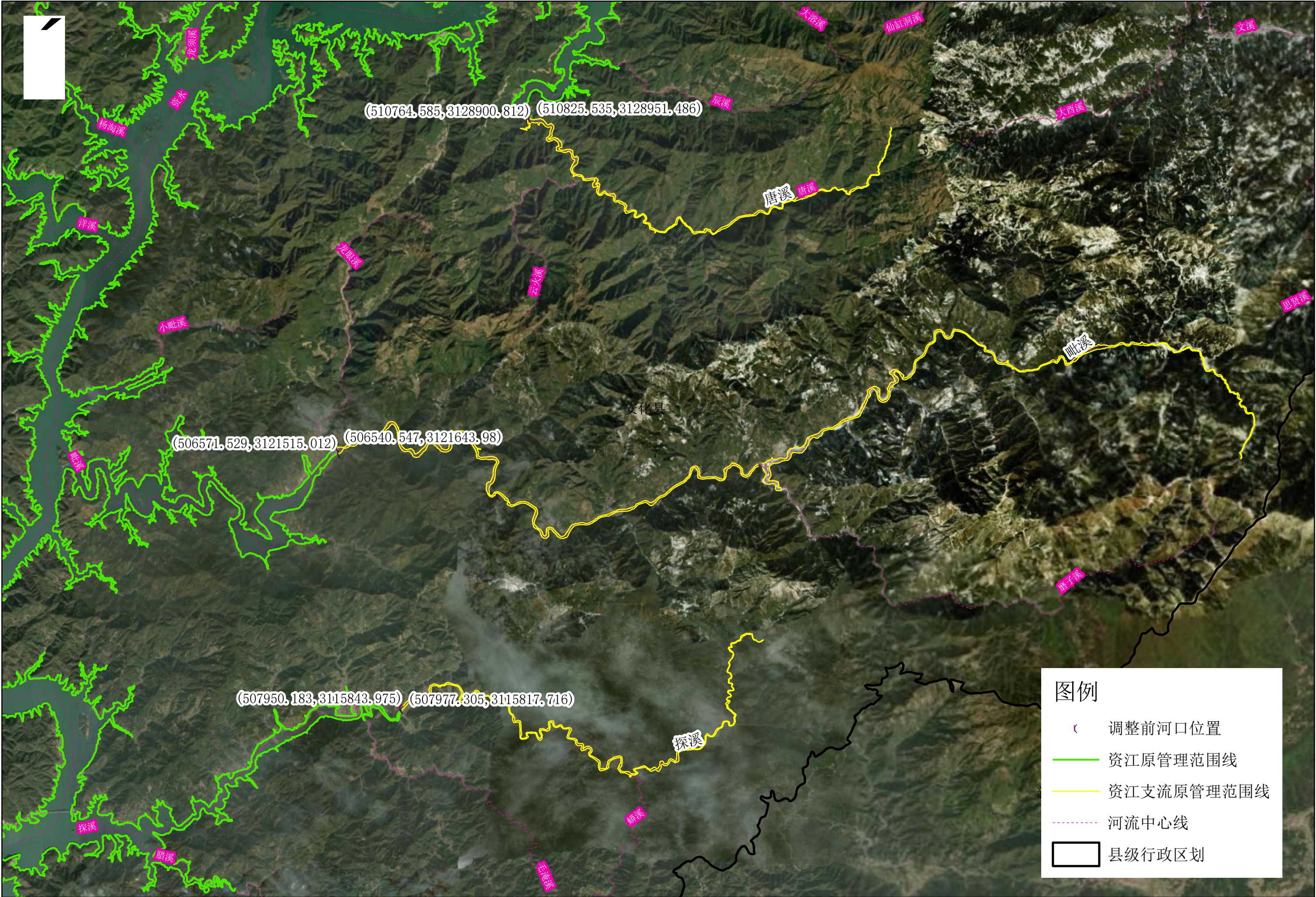






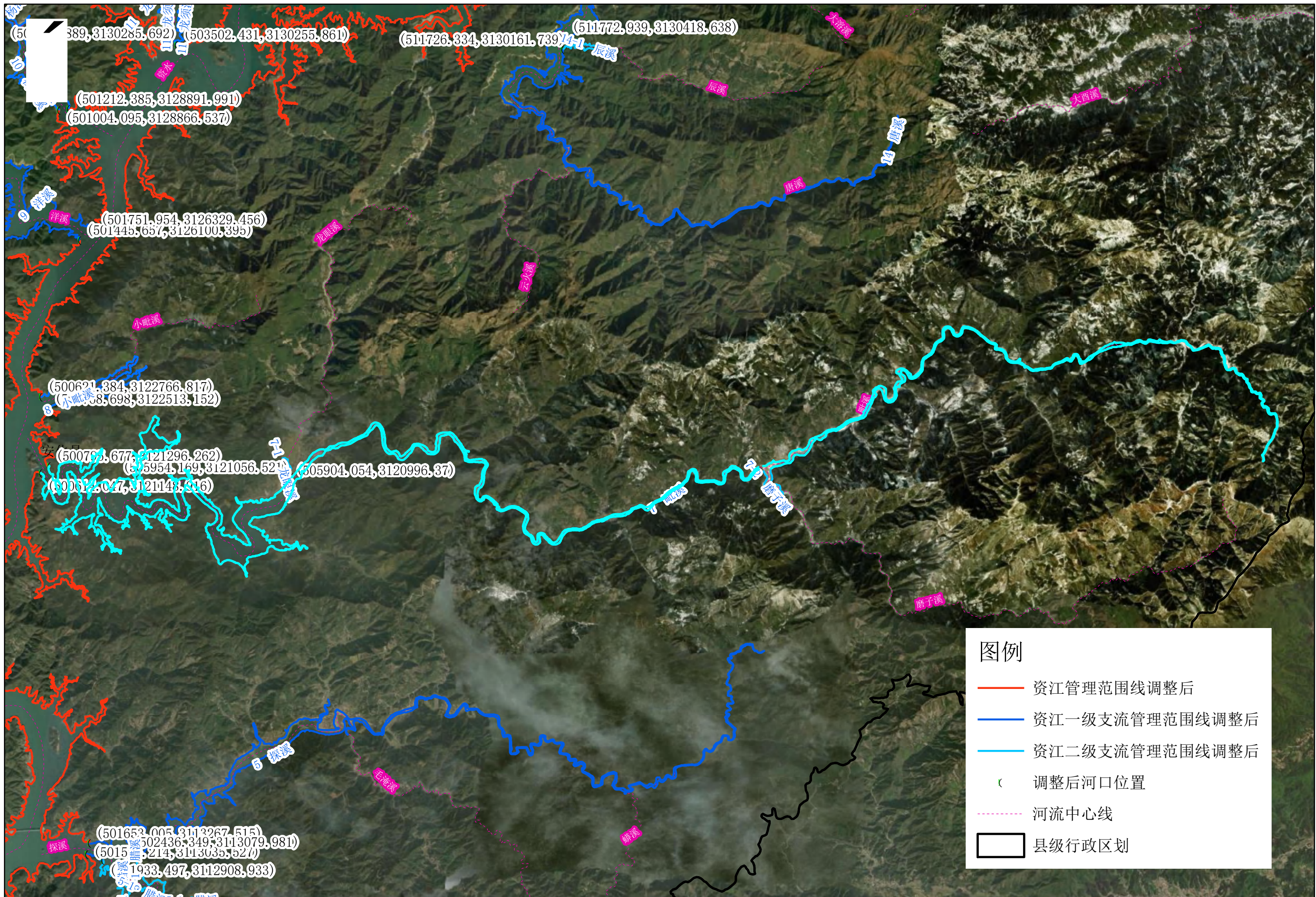


资江及支流安化县段原管理范围划定成果 (7 毗溪)





## ( 7 毗溪 )



审核单位：安化县水利局，安化县自然资源局  
CGCS2000大地坐标，3度带，中央经线：111

1:70,000



资江及支流安化县段管理范围调整后成果 ( 7 毗溪 )













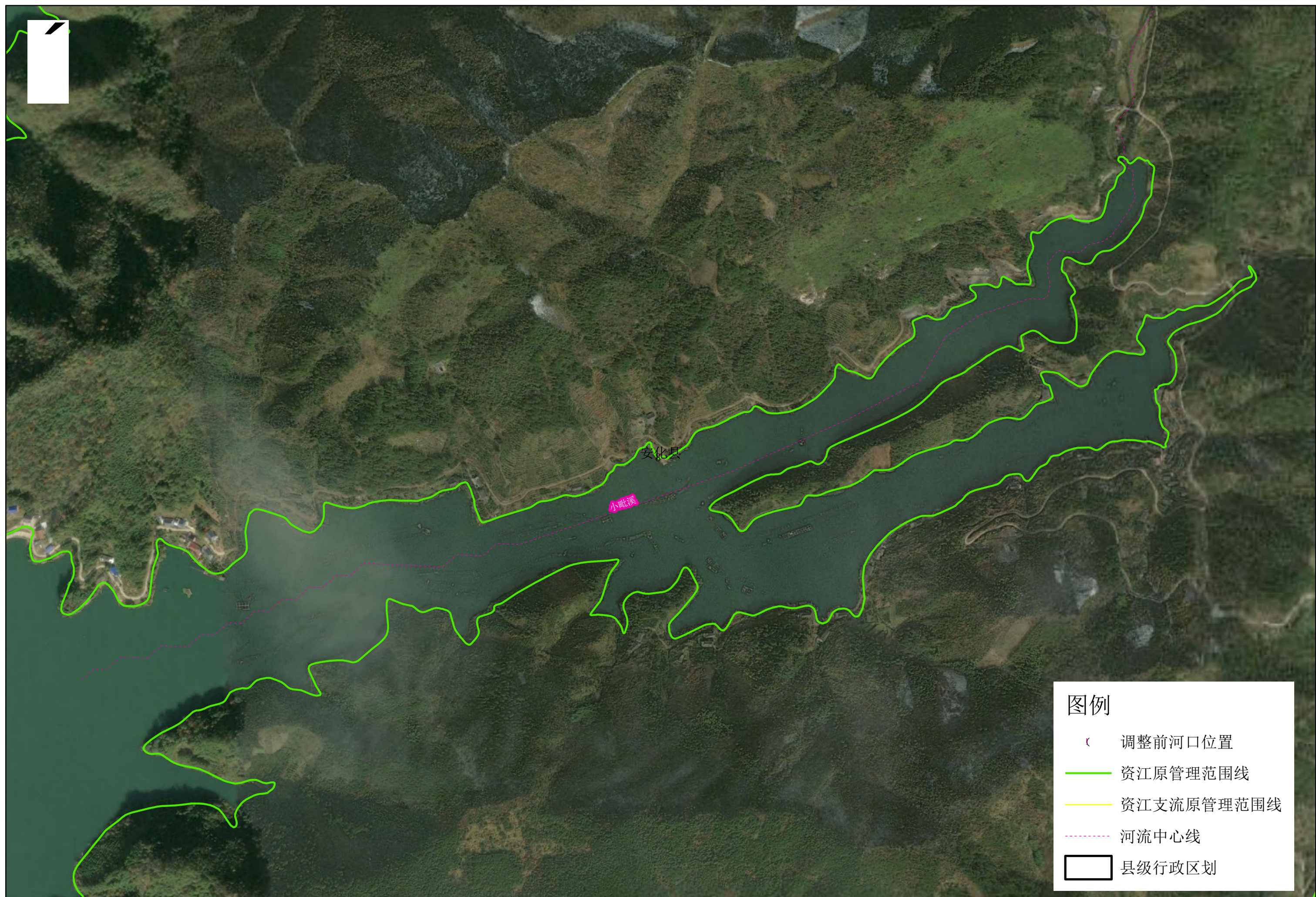




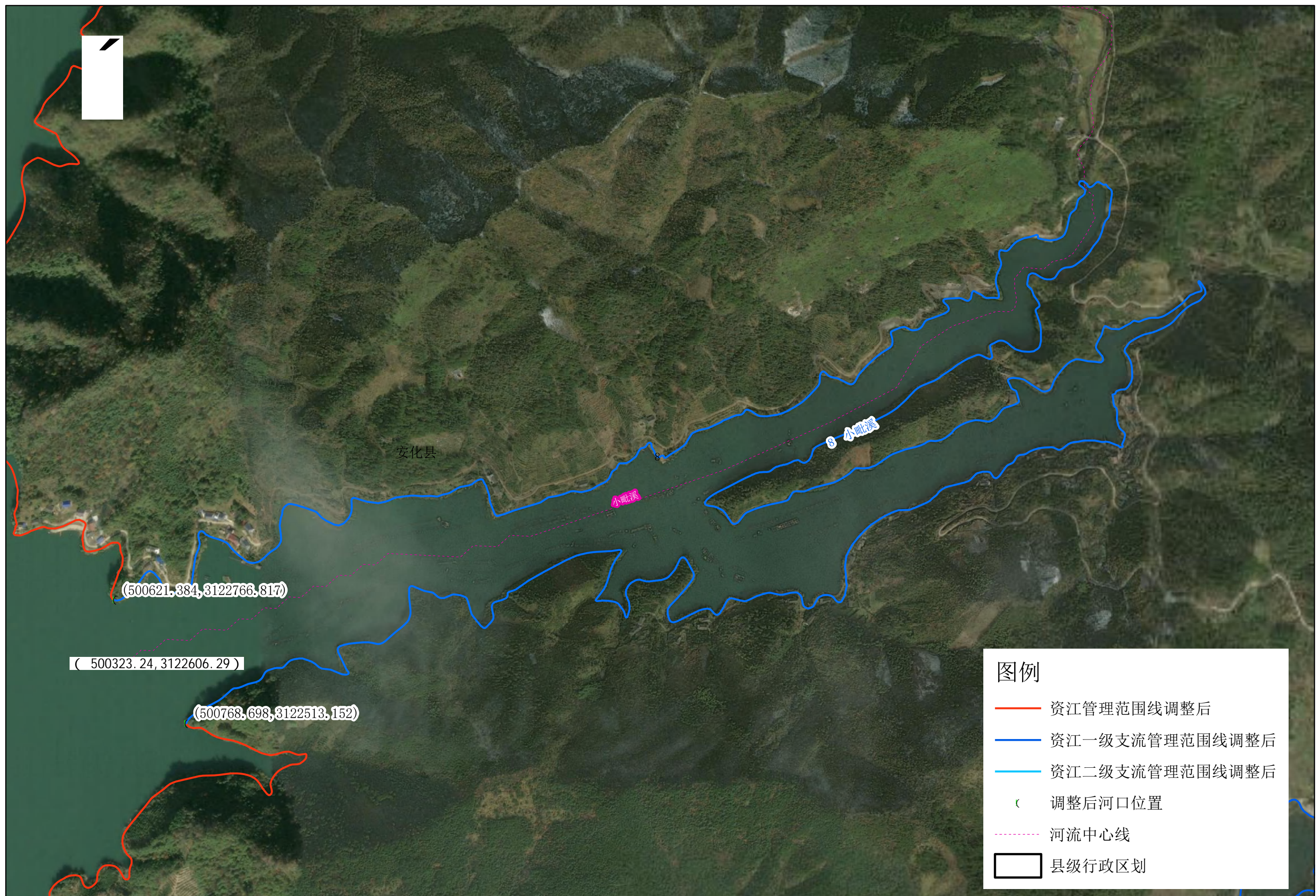
资江及支流安化县段管理范围调整后成果 (7-2 磨子溪)





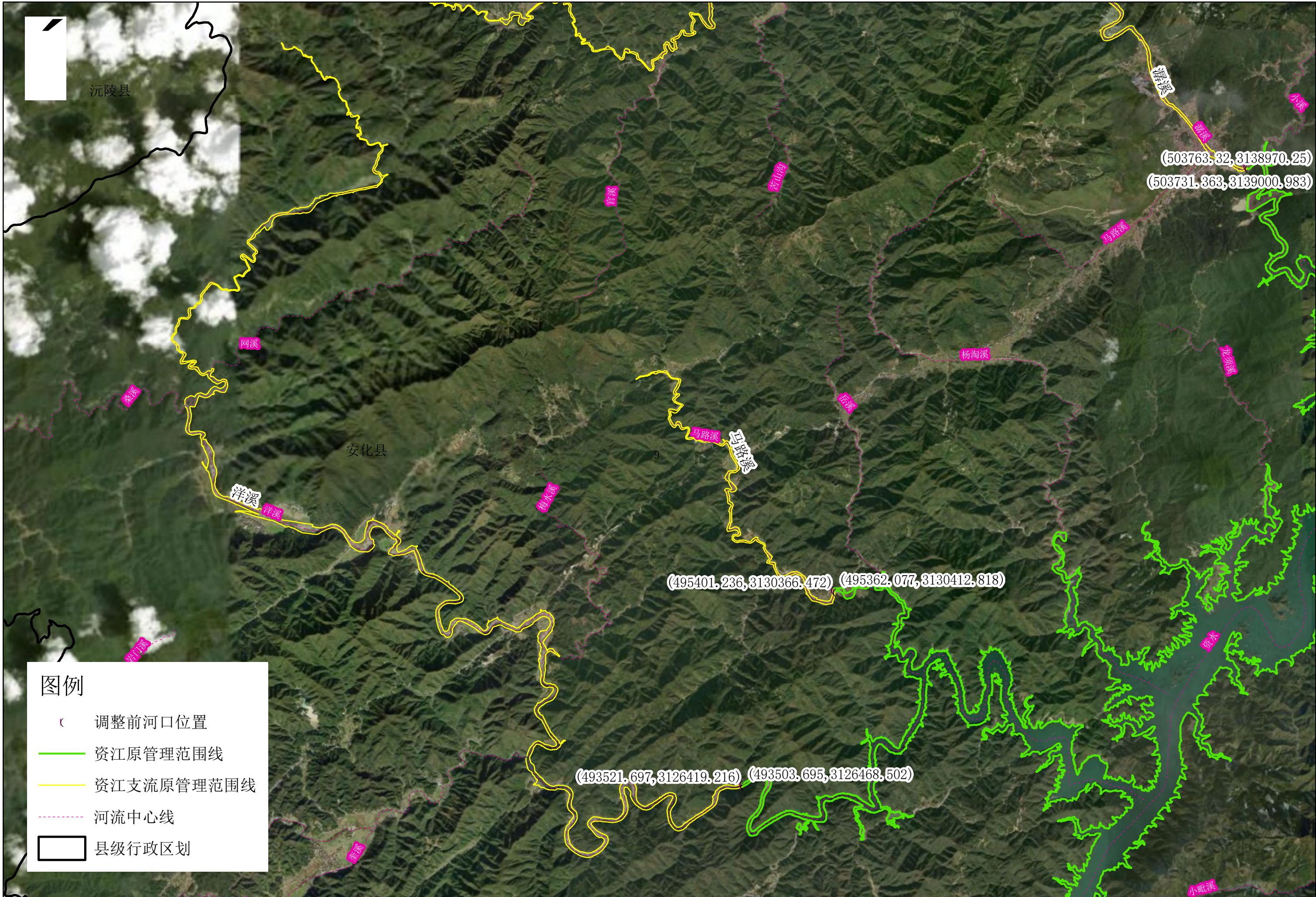








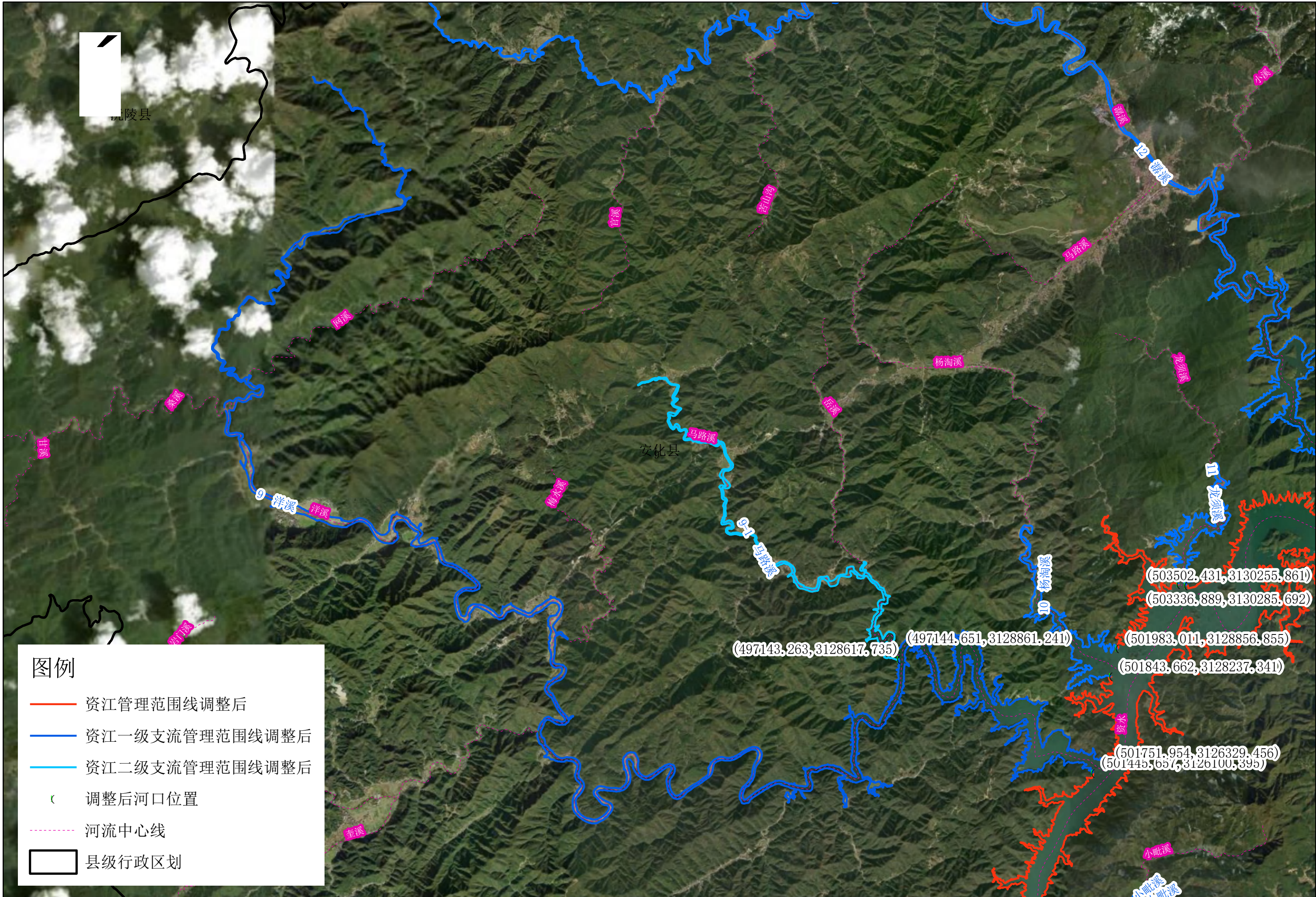
资江及支流安化县段原管理范围划定成果 (9 洋溪)



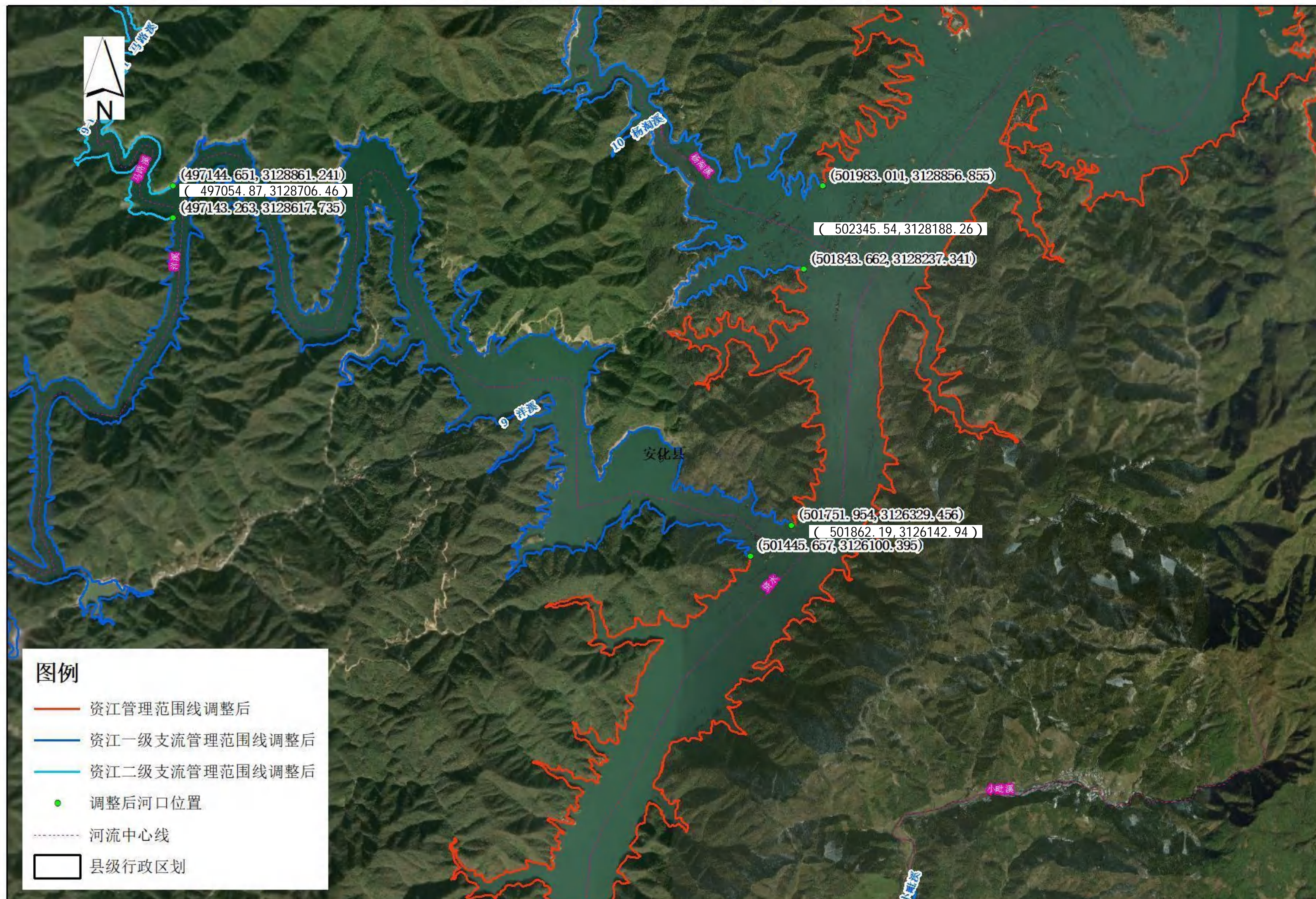














资江及支流安化县段原管理范围划定成果 (9-1 马路溪)

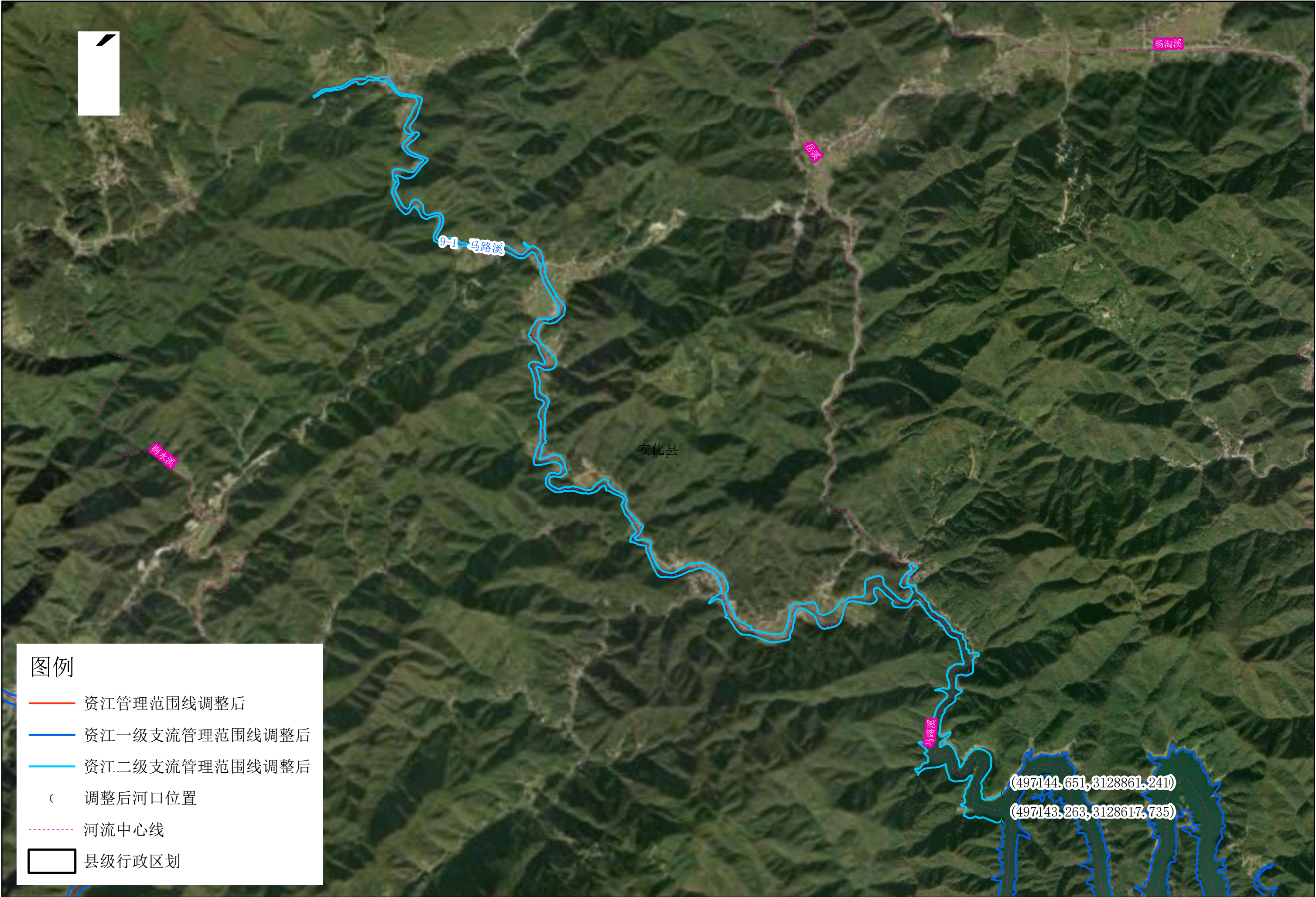








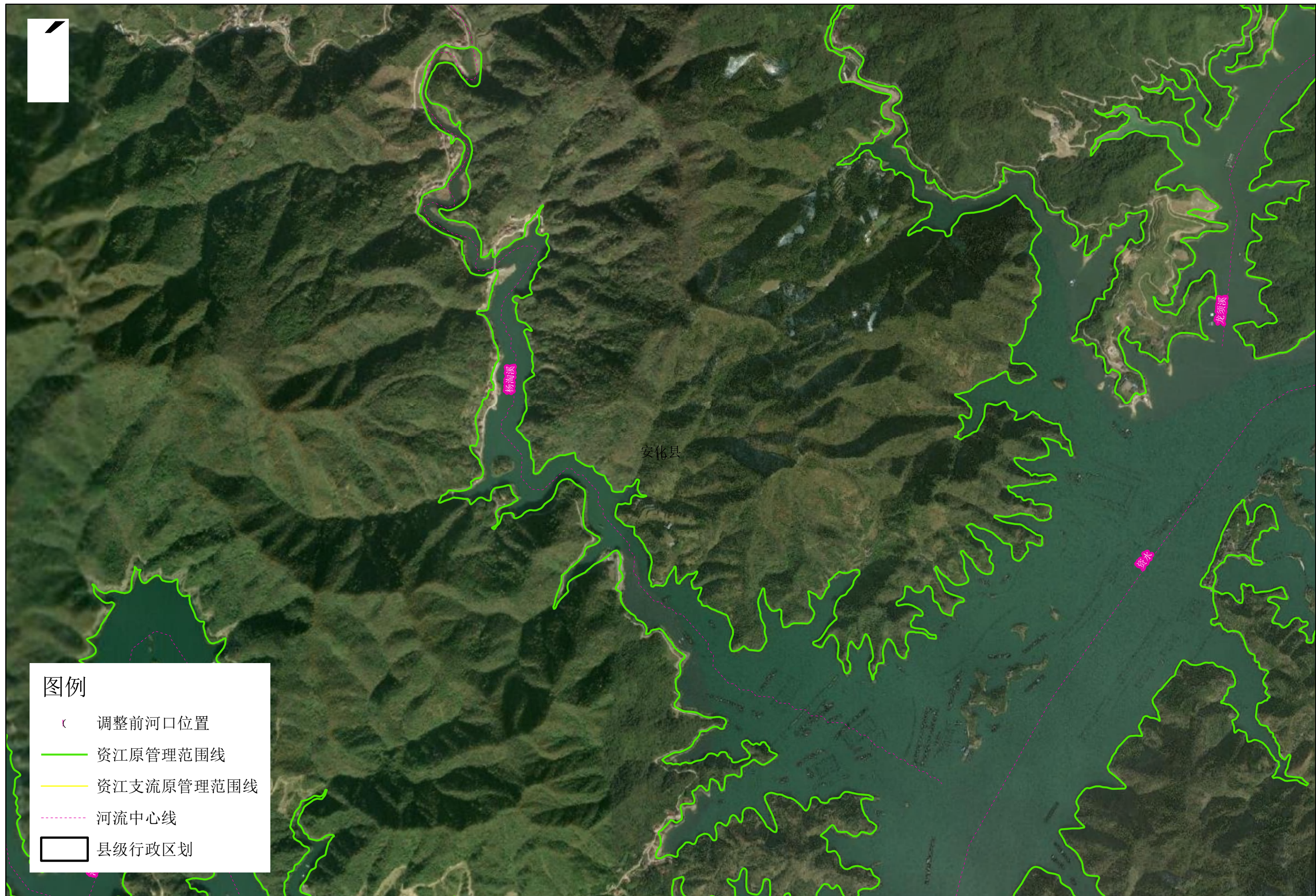
资江及支流安化县段管理范围调整后成果 (9-1 马路溪)







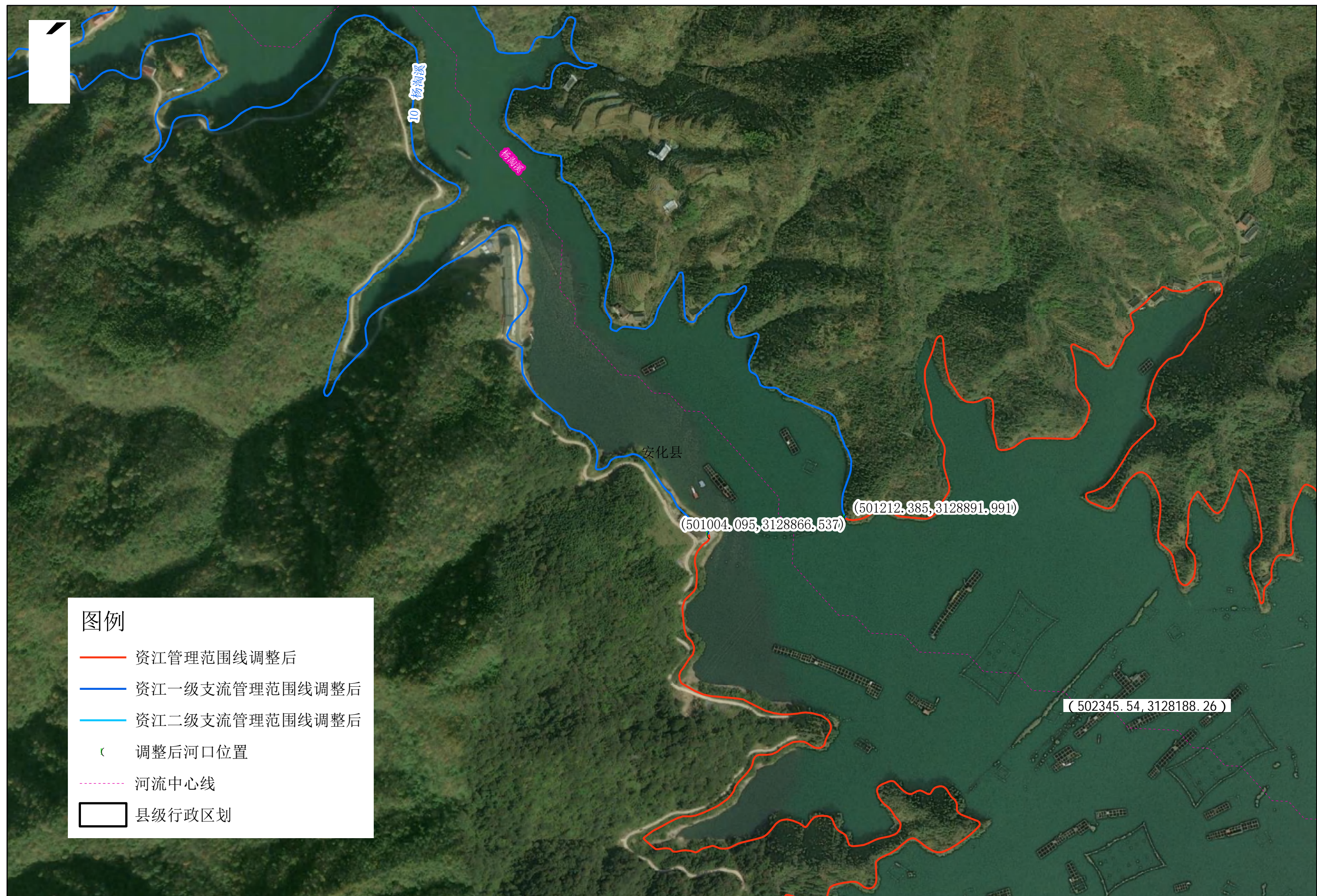




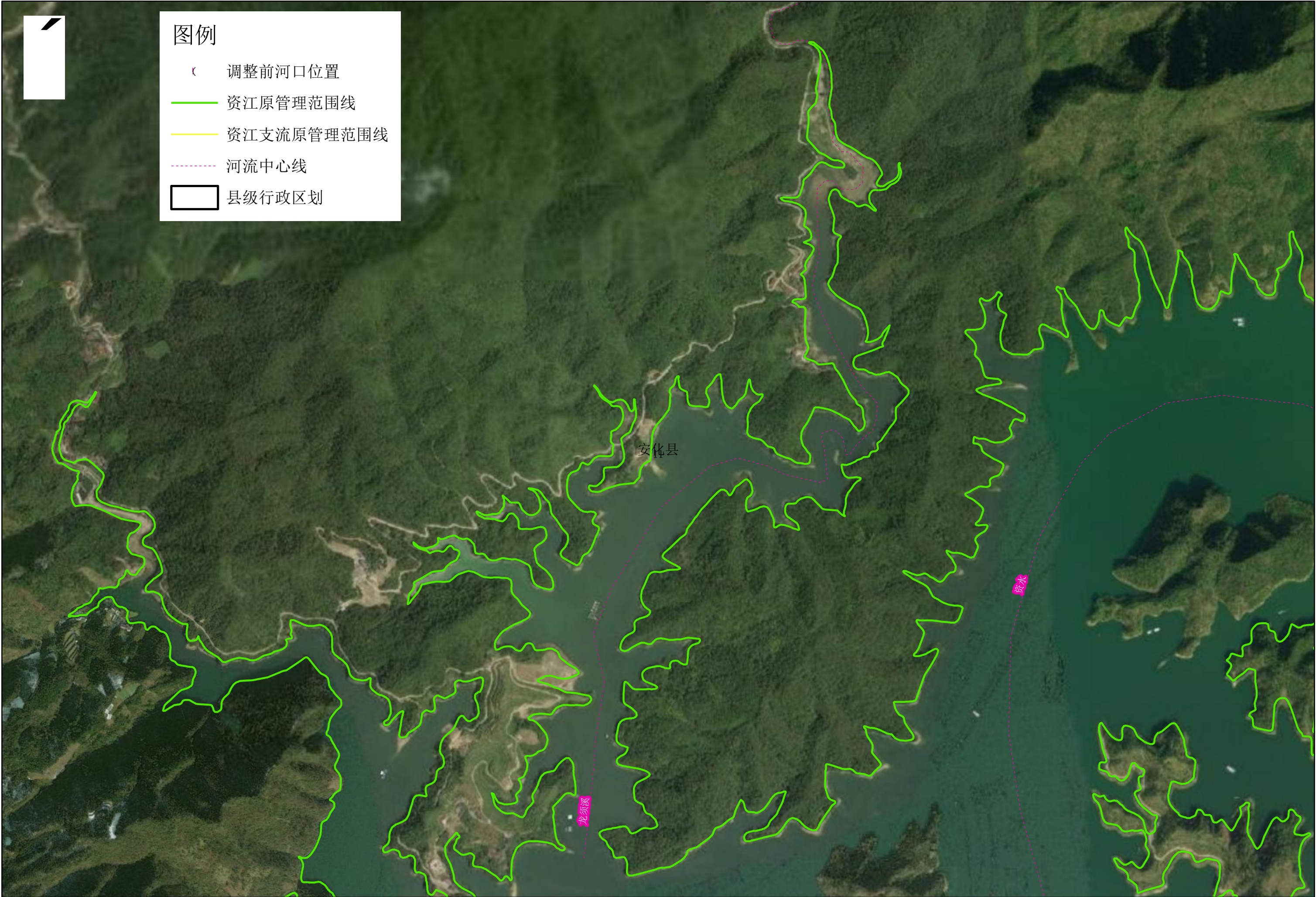




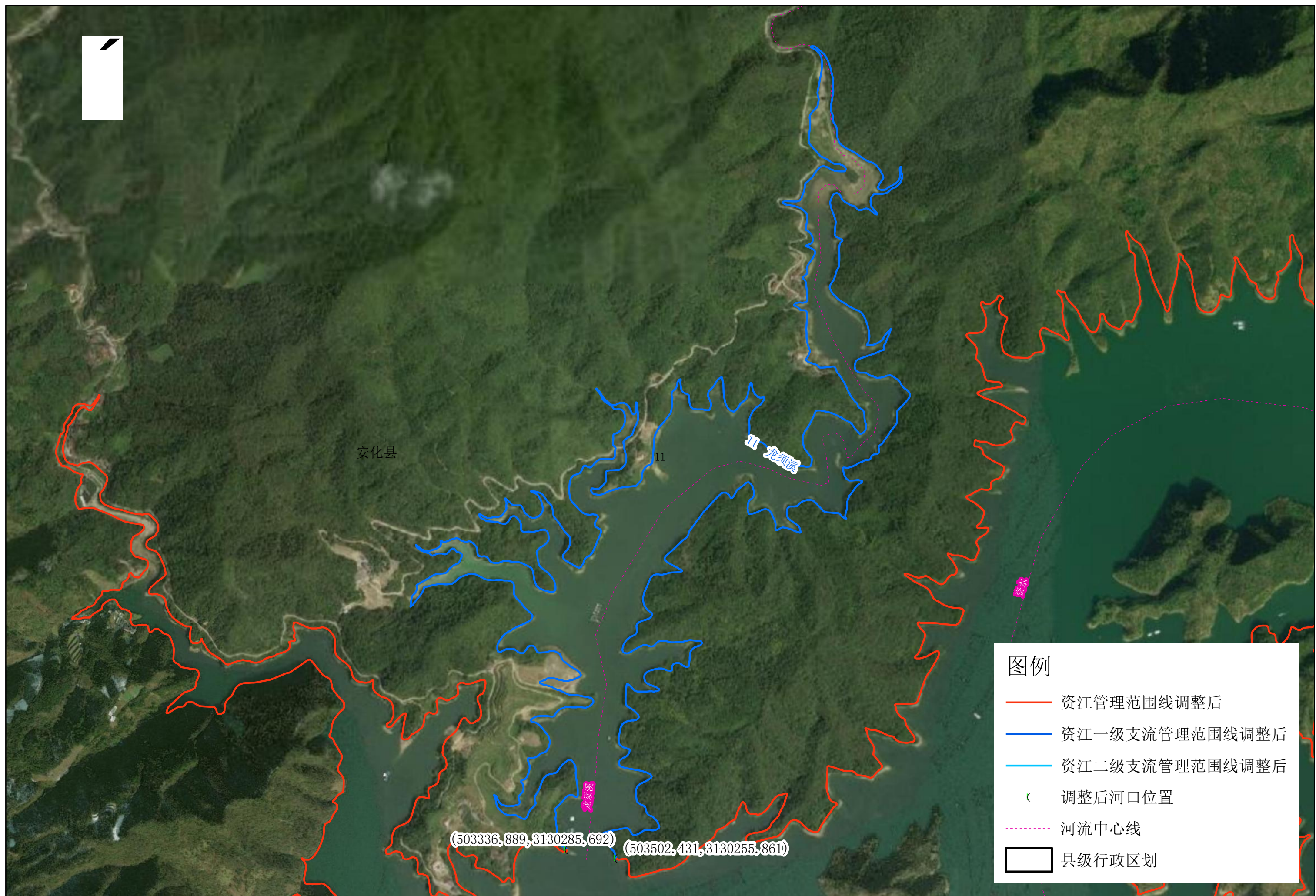




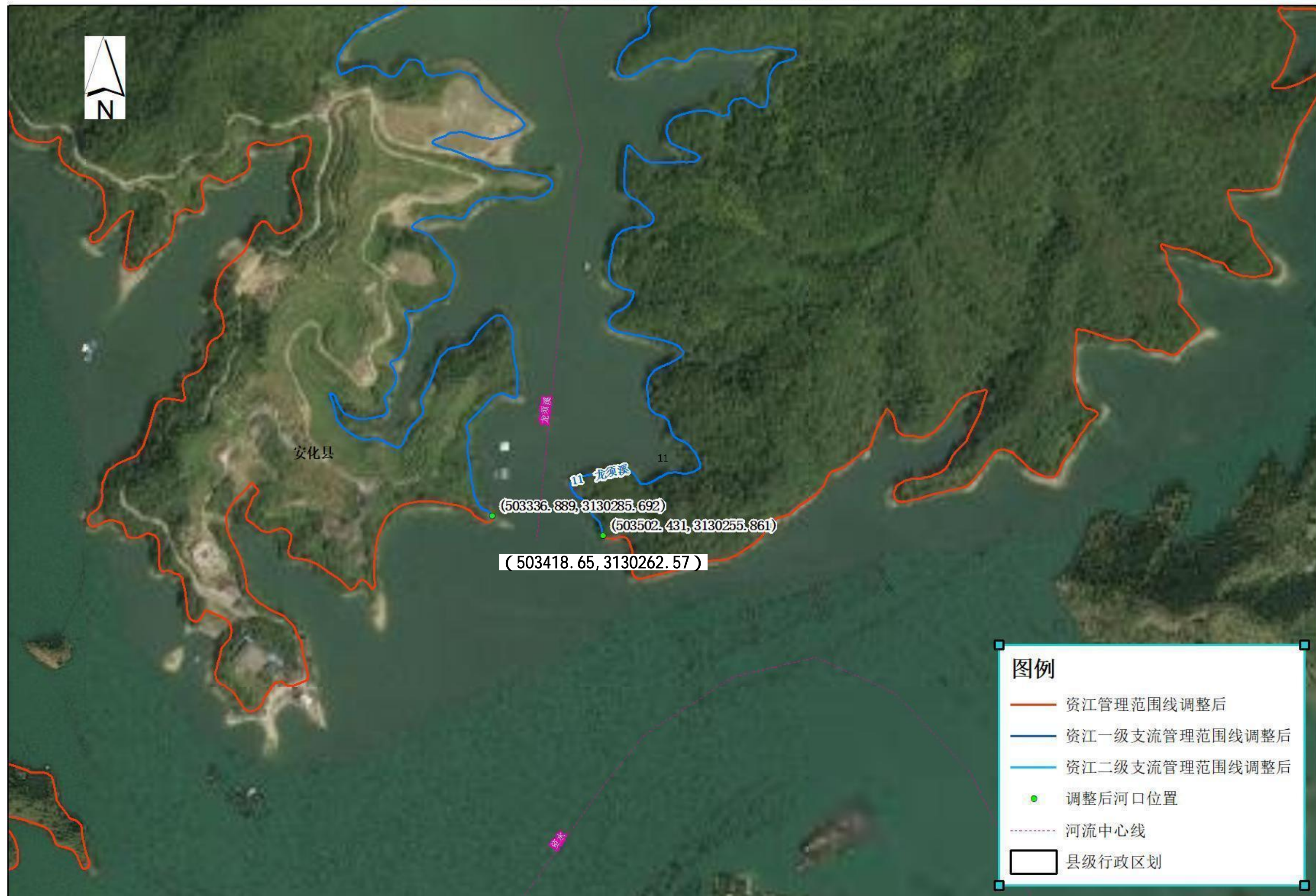




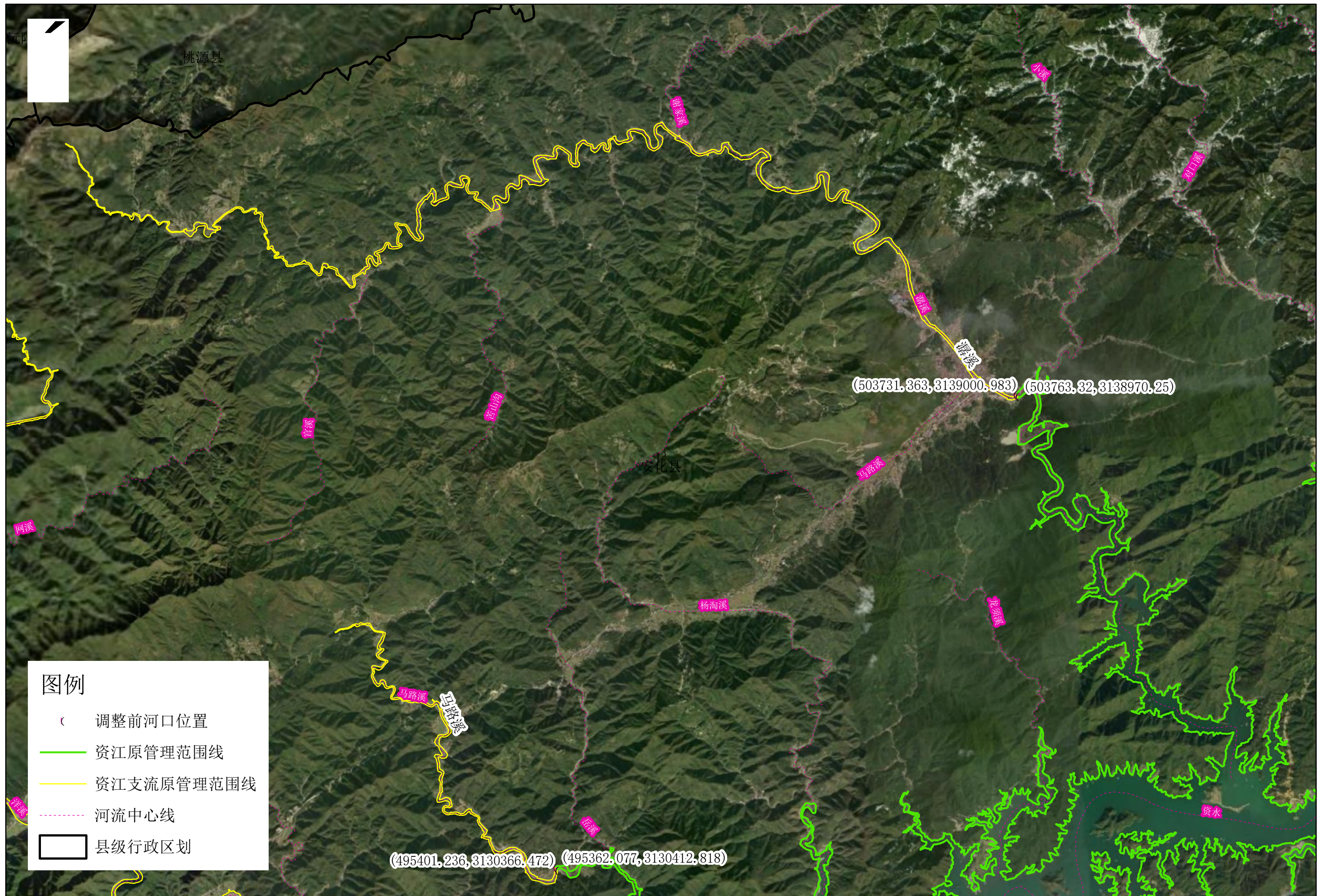




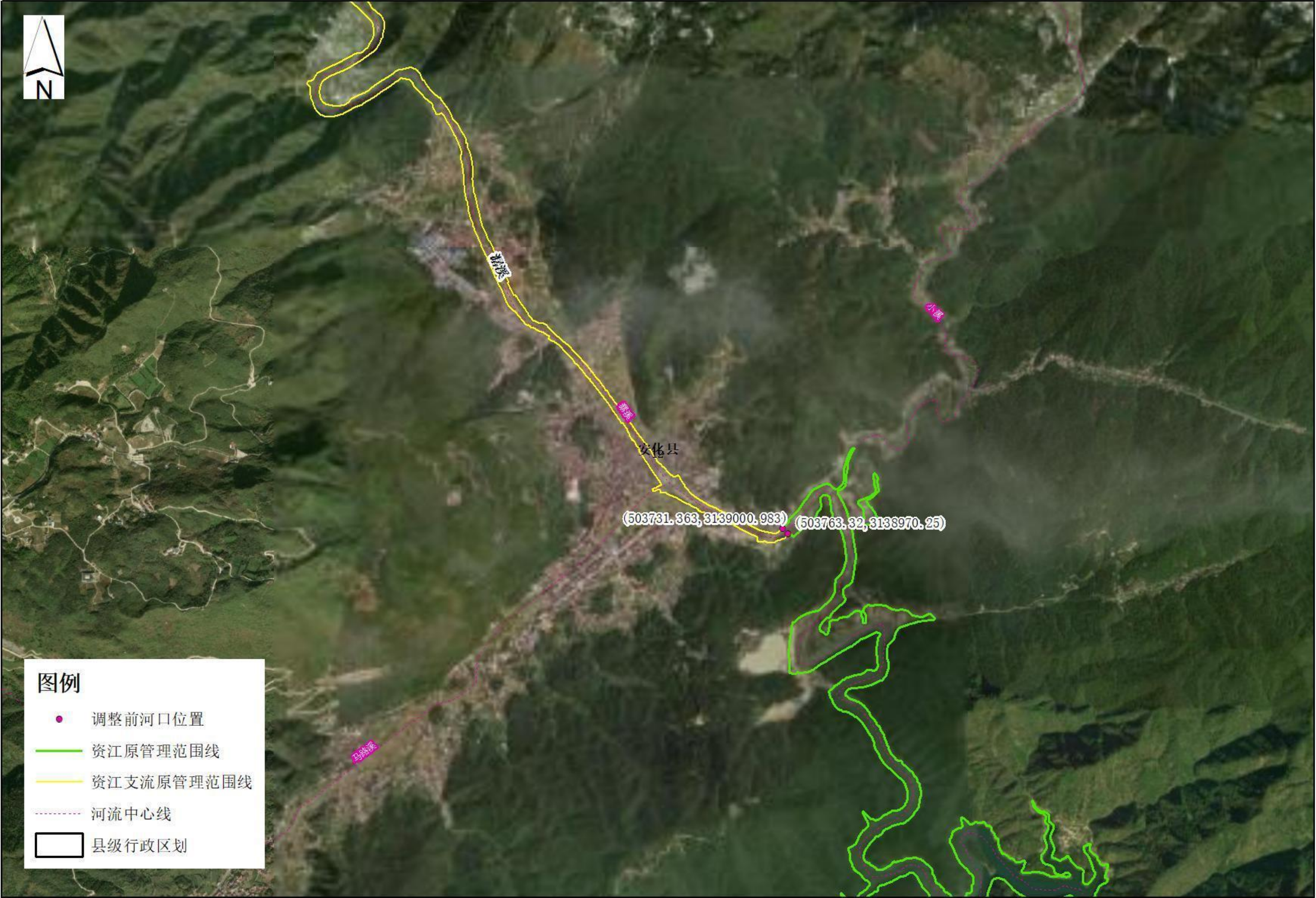






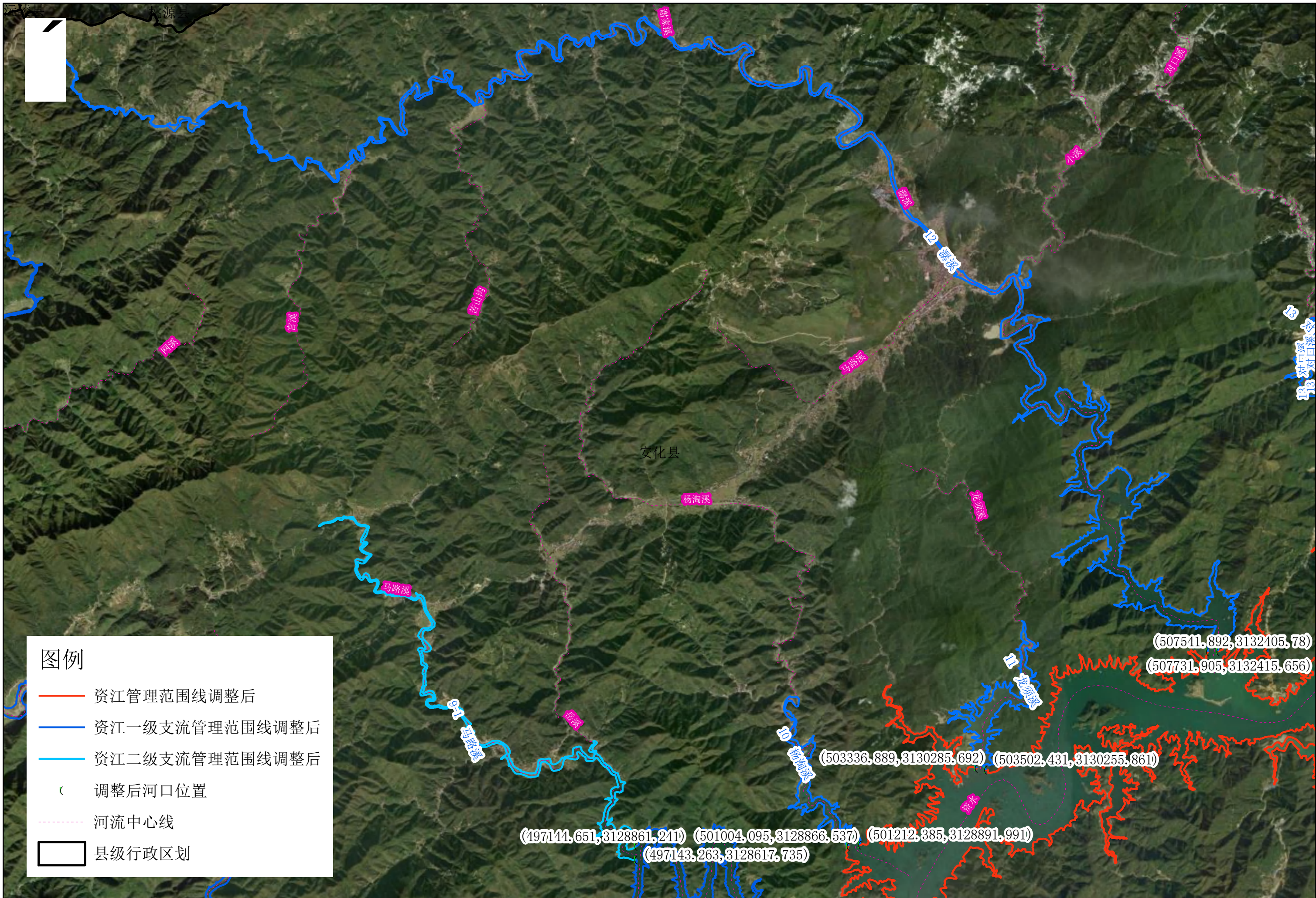








## ( 12 潺溪 )



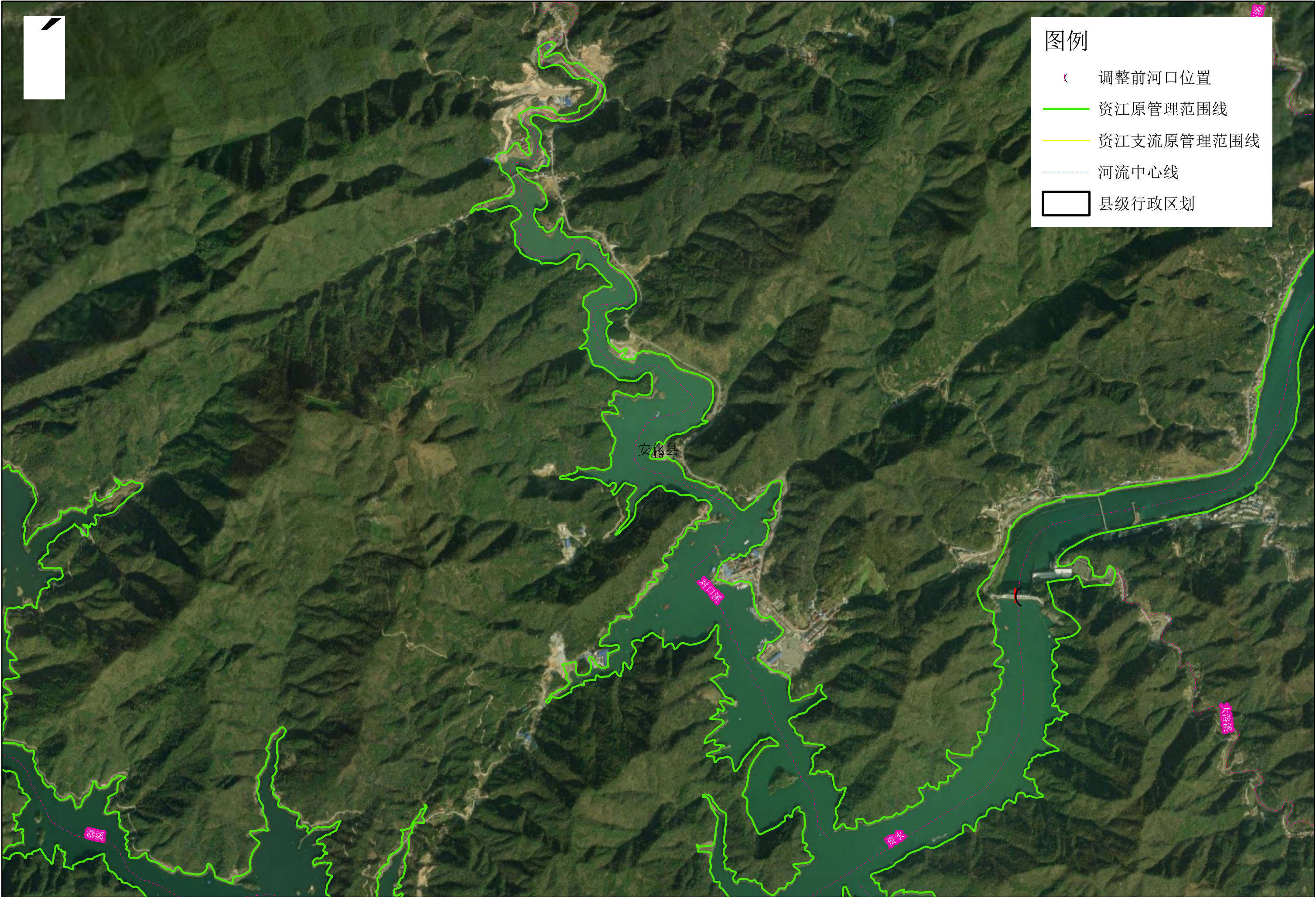
审核单位：安化县水利局，安化县自然资源局  
CGCS2000大地坐标，3度带，中央经线：111

1:60,000











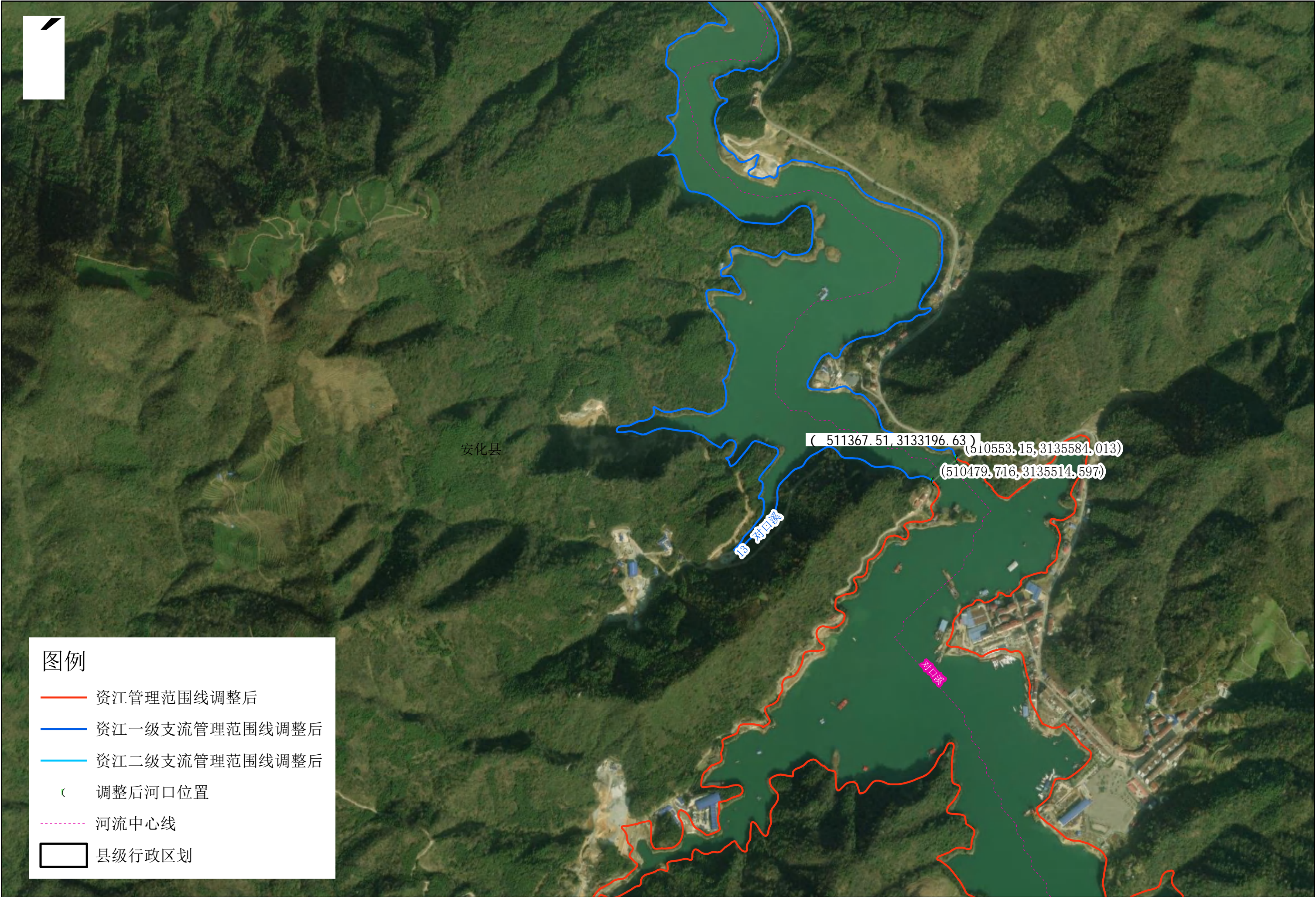
## ( 13 对口溪 )



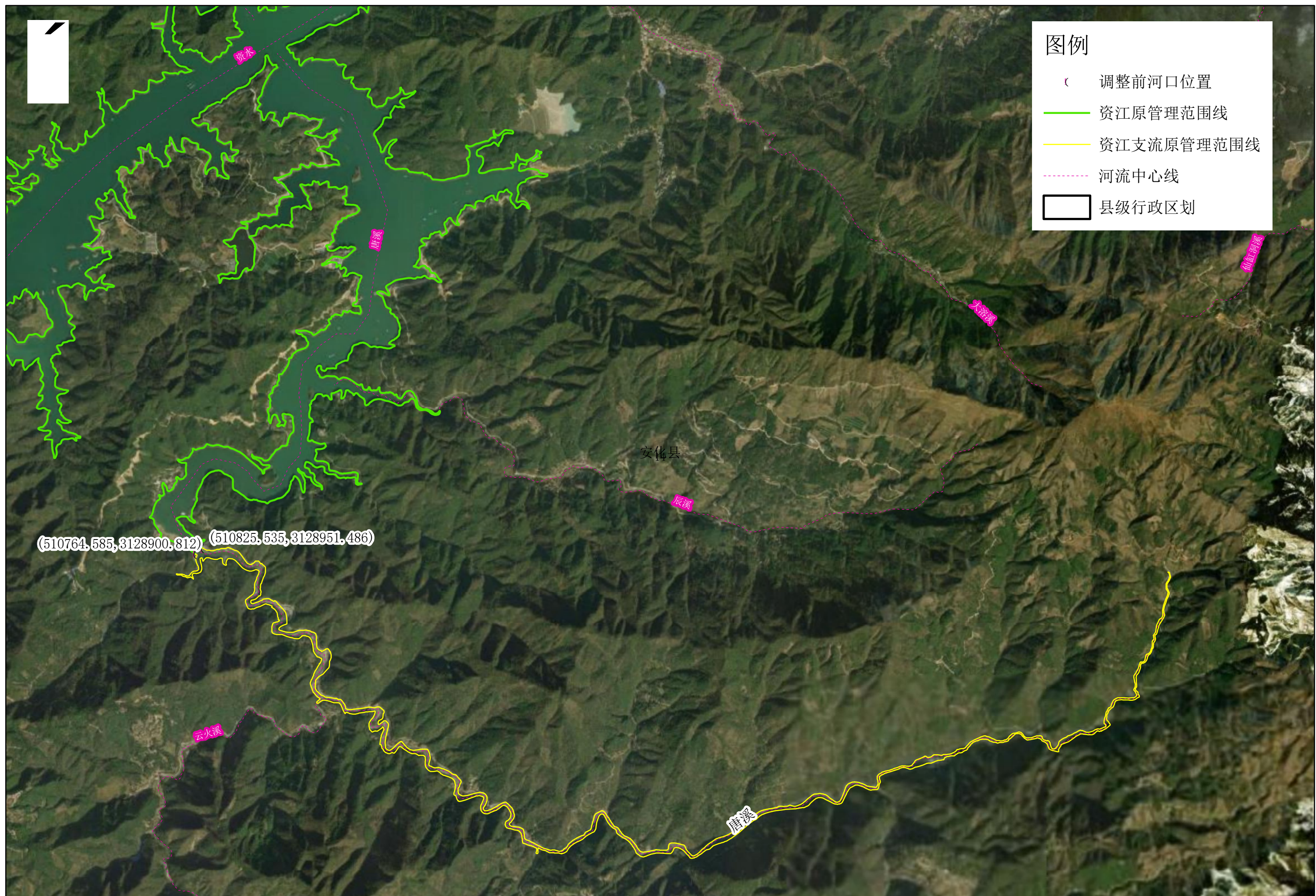
审核单位：安化县水利局，安化县自然资源局  
CGCS2000大地坐标，3度带，中央经线：111

1:30,000





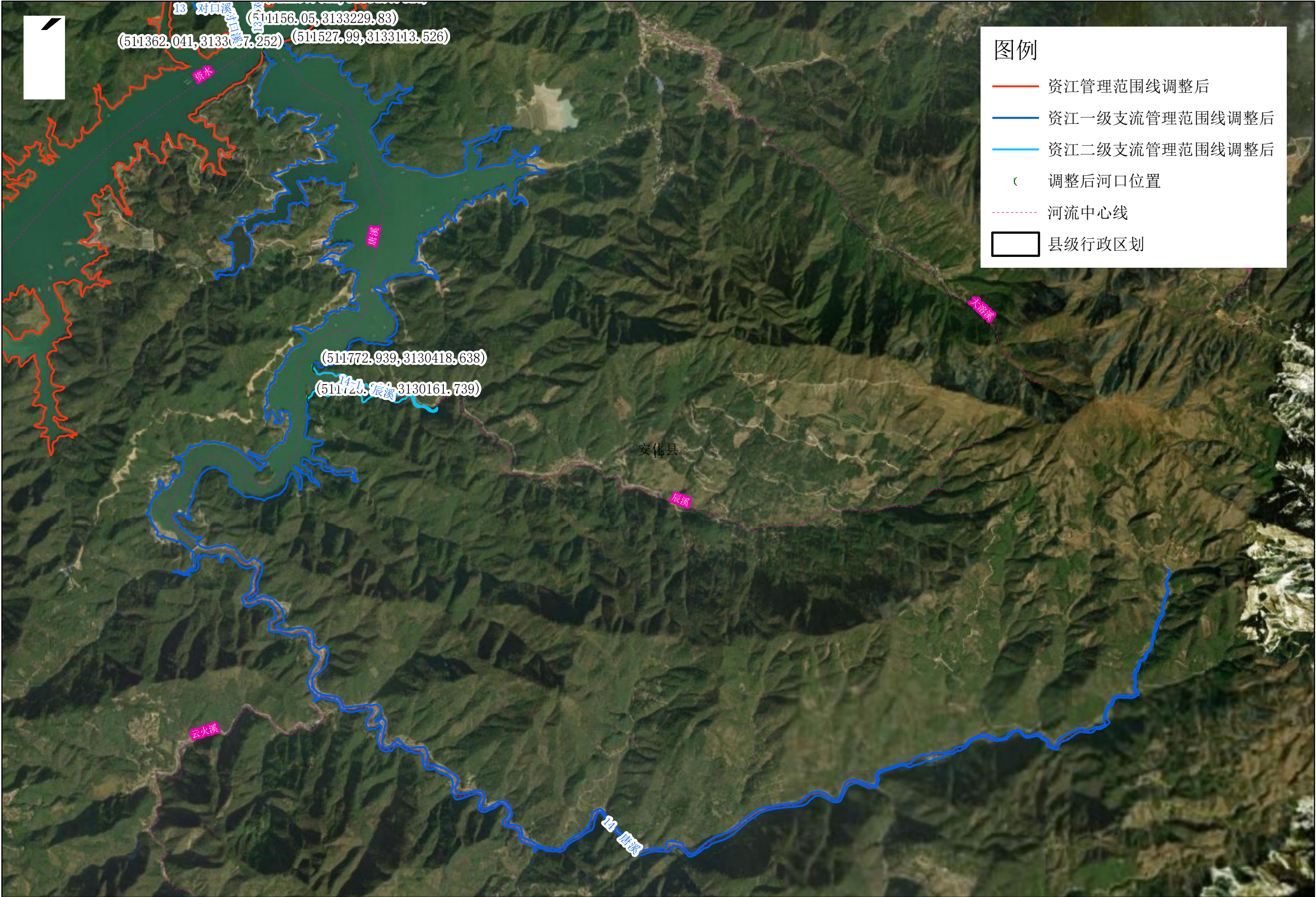




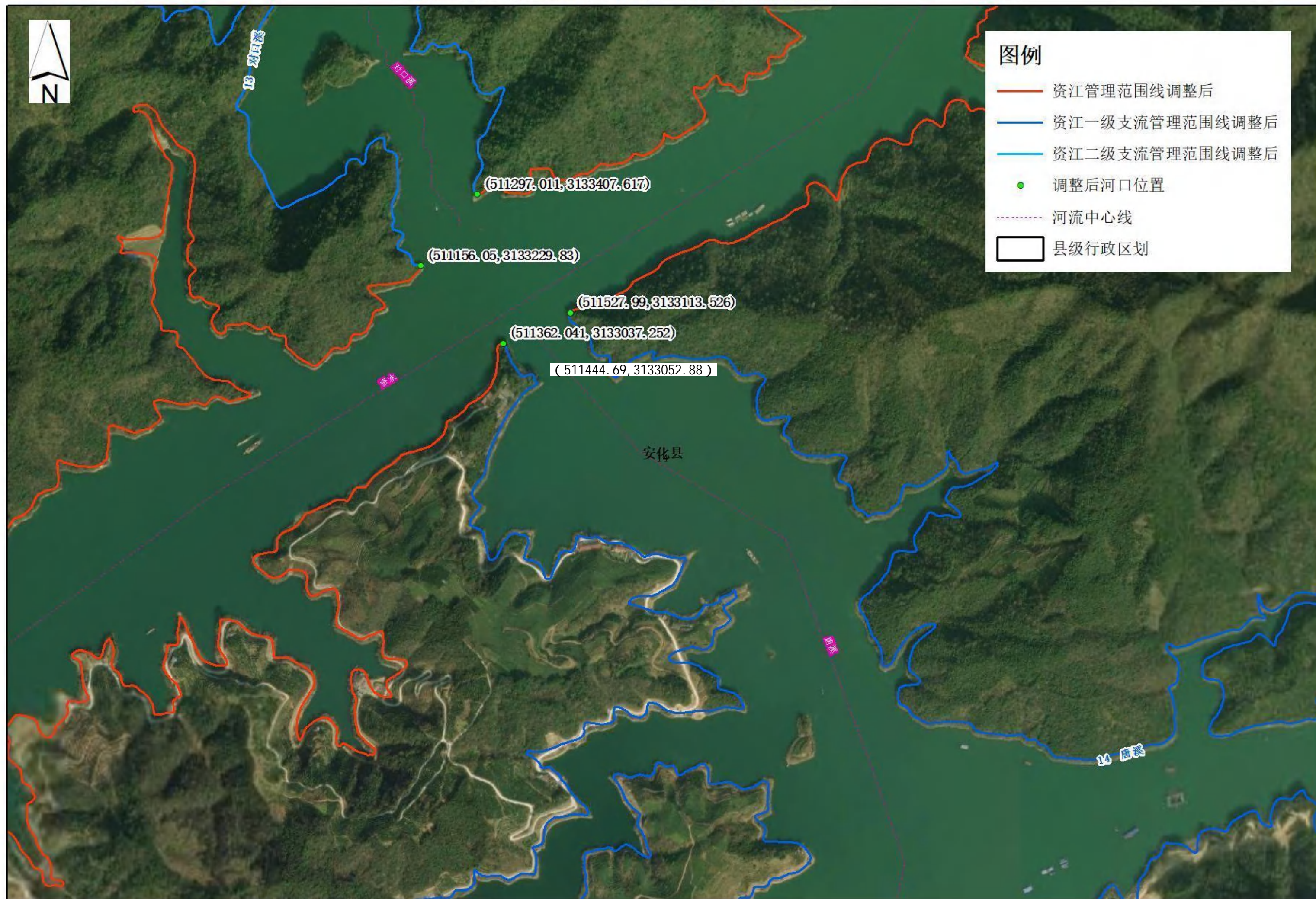


















资江及支流安化县段管理范围调整后成果 (14-1 辰溪)

